

ADMINISTRATIVE COORDINATOR REPORT

October 29, 2021

TO: Board of Directors

FROM: Yuriana Nuñez, Administrative Coordinator

SUBJECT: **Supplemental Traffic Enforcement Program
Quarter Ending September 30, 2021**

VEHICLE SPEED DATA

The four mobile speed monitor/display units were rotated among 17 locations. The measured average speeds in most residential zones were below 25 mph, except for those located at Forest Lodge Road near Majella; Sloat Road near Wranglers; Forest Lake Road near Bristol Curve, Crespi Lane near Del Ciervo, 17-Mile Drive near Ocean, Sunridge Road near Chamisal, and Congress Road near Majella. The average and 85% speeds on those seven highly travelled roads remain near or below 30 mph, and 35 mph, respectively. A chart summarizing the vehicle traffic and speed statistics at the seven locations with higher recorded speeds is attached.

VEHICLE CITATION DATA

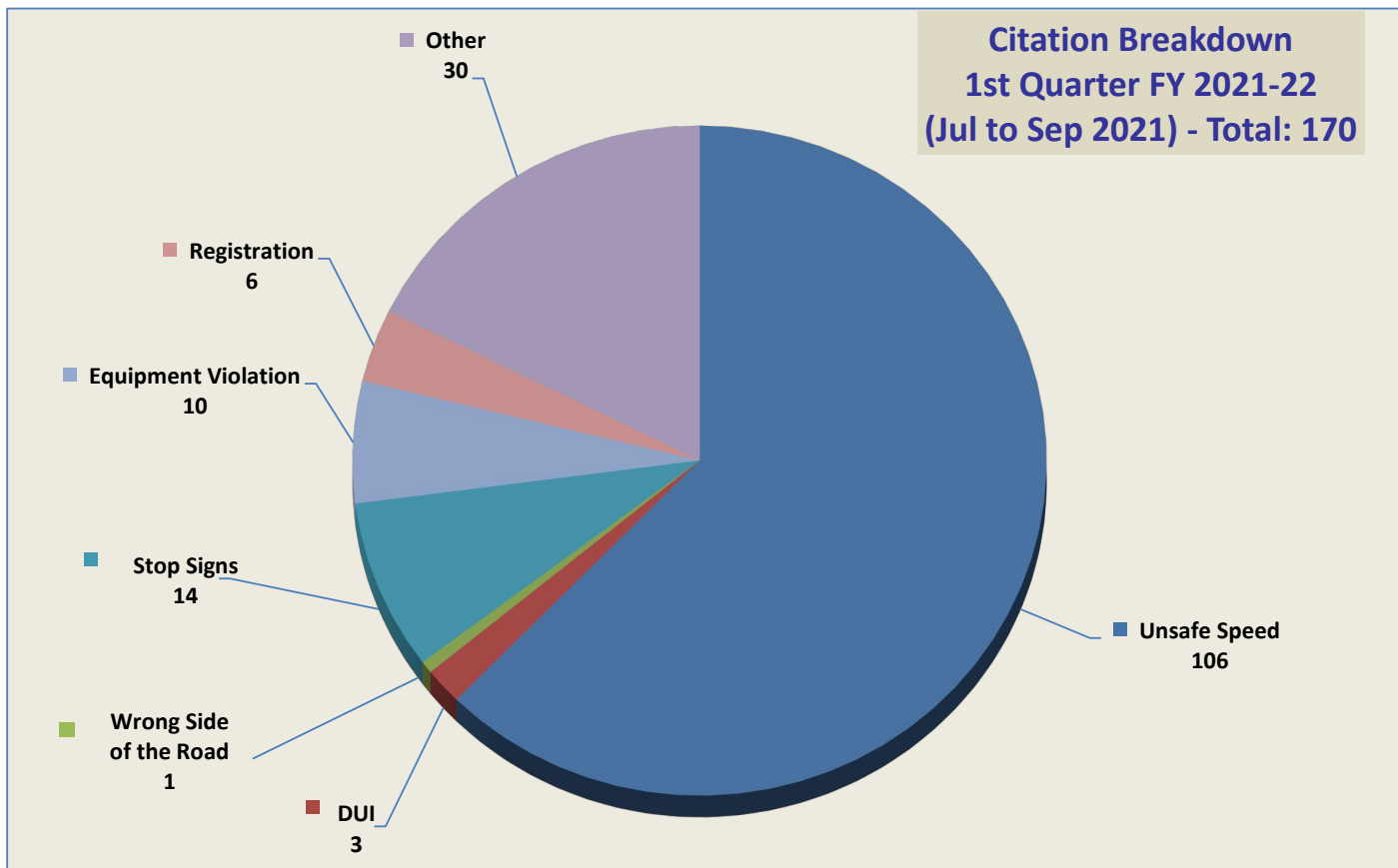
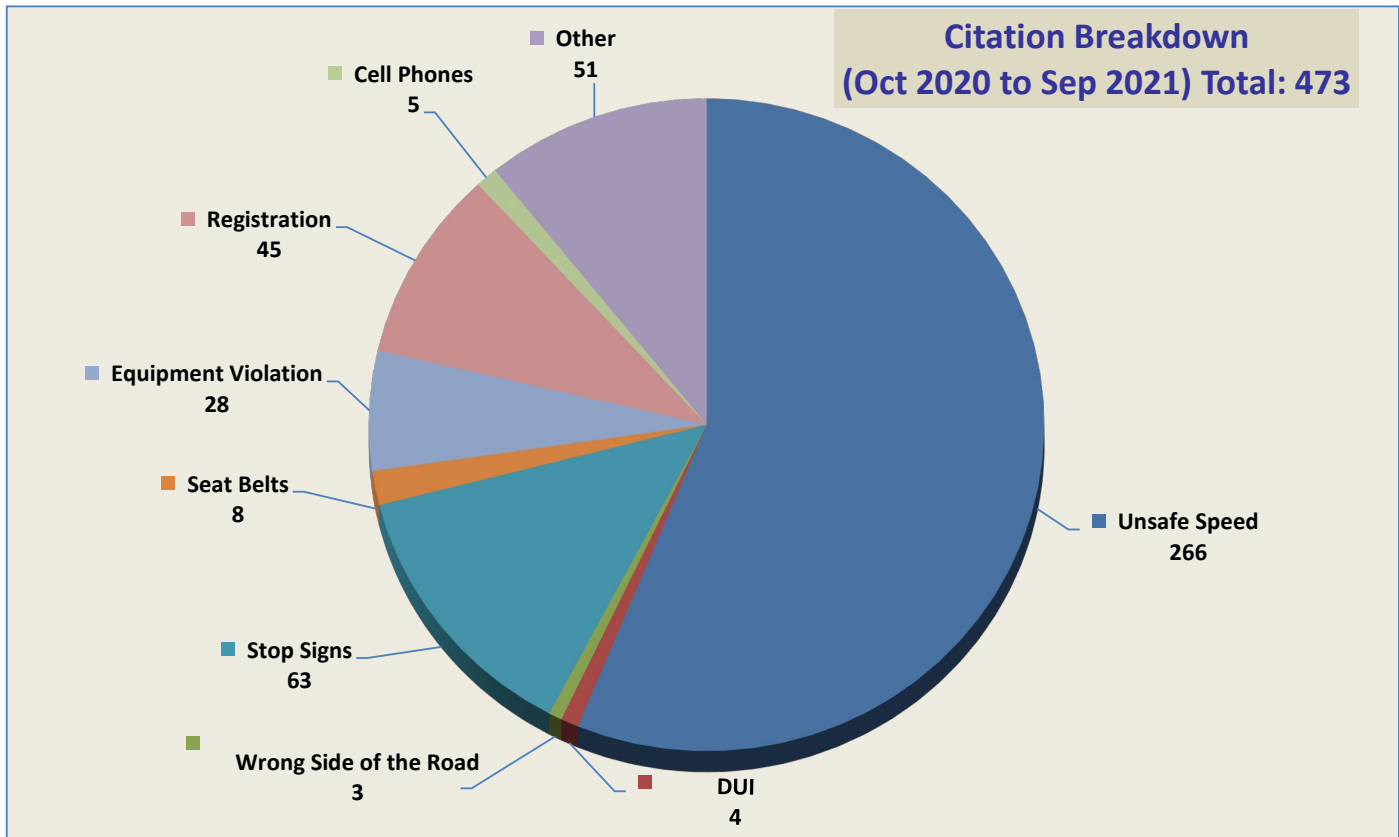
During the three-month and twelve-month periods ending September 30, 2021, California Highway Patrol issued 170 (106 for unsafe speed) and 473 (266 for unsafe speed) citations, respectively. The numbers of citations for the previous three-month and twelve-month periods ending June 30, 2021, were 122 (70 for unsafe speed) and 365 (193 for unsafe speed). A breakdown of the citations is summarized on the attached charts.

Additionally, the number of citations issued for the 12 locations identified by a 2006 DMFPO survey are presented on the attached maps.

Attachments: 1. High Speed Location Chart
 2. Citations Chart and Maps
 3. Vehicle Speed Data

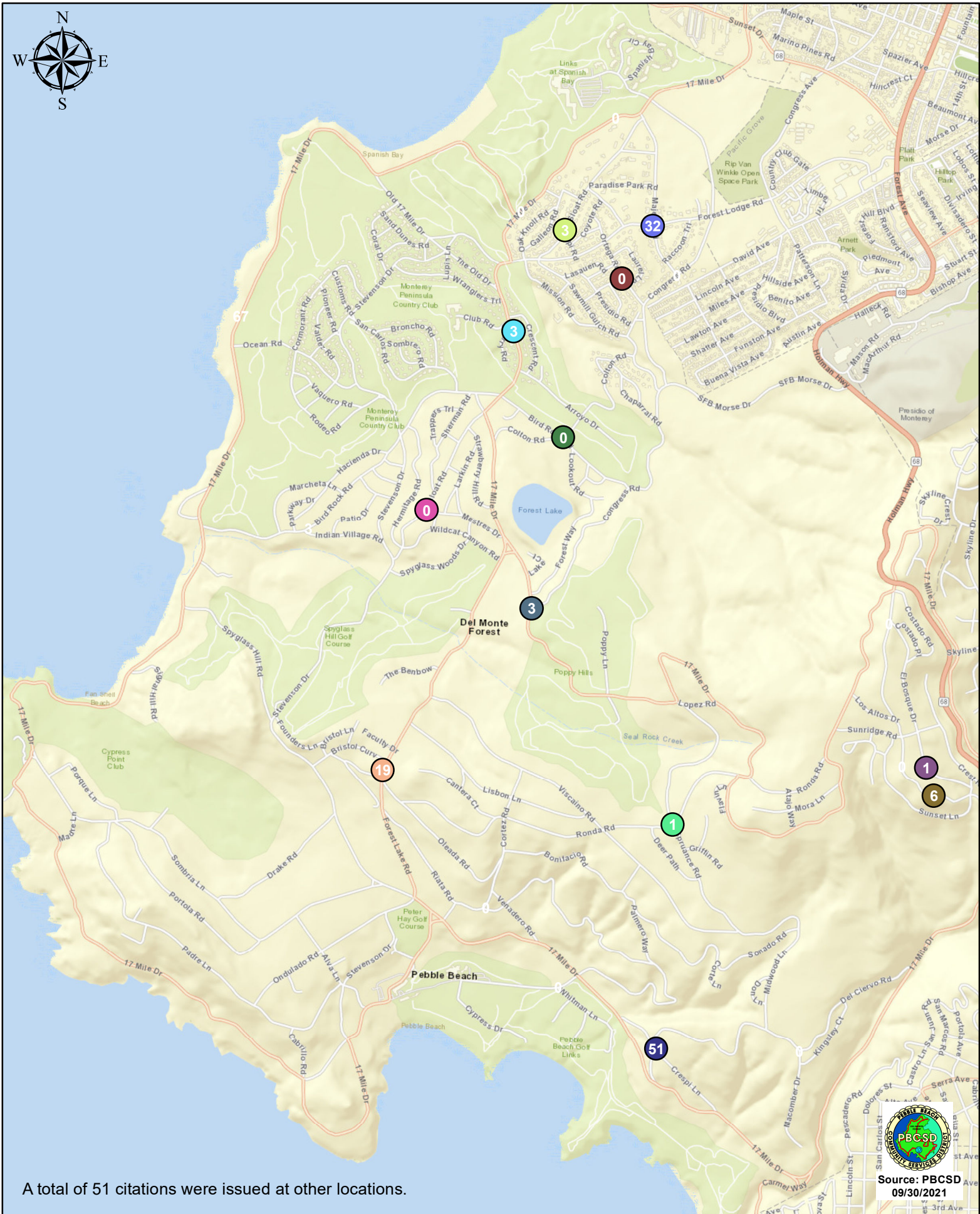
**Vehicle Traffic and Speed Statistics at Higher Speed Locations
July - September 2021**

| Location | Travel Direction | Period 2021 | Traffic Count | 41-45 mph | 46-50 mph | Over 50 mph |
|-------------------------------------|-------------------------|--------------------|----------------------|------------------|------------------|--------------------|
| Forest Lodge near Majella | East | 7/12 - 7/18 | 9,731 | 28 | 5 | 0 |
| Forest Lodge near Majella | West | 7/19 - 7/25 | 9,405 | 38 | 11 | 2 |
| Forest Lodge near Majella | East | 9/6 - 9/12 | 6,436 | 12 | 2 | 0 |
| Forest Lodge near Majella | West | 9/13 - 9/19 | 9,646 | 29 | 4 | 2 |
| Sloat Road Near Wranglers | North | 7/12 - 7/18 | 12,486 | 38 | 2 | 1 |
| Sloat Road Near Wranglers | South | 7/19 - 7/25 | 10,106 | 46 | 9 | 0 |
| Sloat Road Near Wranglers | North | 9/6 - 9/12 | 10,762 | 107 | 10 | 2 |
| Sloat Road Near Wranglers | South | 9/13 - 9/19 | 10,752 | 53 | 10 | 1 |
| Forest Lake Road near Bristol Curve | North | 7/26 - 8/2 | 6,859 | 22 | 6 | 3 |
| Forest Lake Road near Bristol Curve | South | 8/2 - 8/9 | 6,611 | 37 | 4 | 0 |
| Forest Lake Road near Bristol Curve | North | 9/20 - 9/26 | 6,522 | 8 | 2 | 1 |
| Forest Lake Road near Bristol Curve | South | 9/27 - 10/3 | 6,888 | 19 | 1 | 0 |
| Crespi Lane near Del Ciervo | North | 8/9 - 8/16 | 1,528 | 69 | 22 | 4 |
| Crespi Lane near Del Ciervo | South | 8/16 - 8/23 | 1,126 | 37 | 9 | 1 |
| 17-Mile Drive near Ocean | South | 7/5 - 7/11 | 9,969 | 275 | 63 | 13 |
| 17-Mile Drive near Ocean | North | 8/23 - 8/29 | 4,197 | 136 | 28 | 7 |
| 17-Mile Drive near Ocean | South | 8/30 - 9/5 | 8,533 | 235 | 50 | 16 |
| Sunridge Road near Chamisal | South | 7/5 - 7/11 | 7,820 | 3 | 0 | 0 |
| Sunridge Road near Chamisal | North | 8/23 - 8/29 | 3,436 | 0 | 0 | 0 |
| Sunridge Road near Chamisal | South | 8/30 - 9/5 | 3,388 | 2 | 0 | 0 |
| Congress near Majella | North | 7/26 - 8/2 | 5,462 | 48 | 8 | 1 |
| Congress near Majella | South | 8/2 - 8/9 | 5,009 | 68 | 16 | 5 |
| Congress near Majella | North | 9/20 - 9/26 | 4,357 | 42 | 7 | 0 |
| Congress near Majella | South | 9/27 - 9/30 | 2,288 | 23 | 3 | 0 |
| Total | | | 163,317 | 1,375 | 272 | 59 |
| Percent of Total | | | | 0.84% | 0.17% | 0.04% |



Note: In addition to the citations above, CHP gave 123 verbal warnings and assisted 136 motorists during 1st Quarter FY 2021-22.

CHP Traffic Enforcement Program Number of Citations Issued by Locations July 2021 to Sept 2021

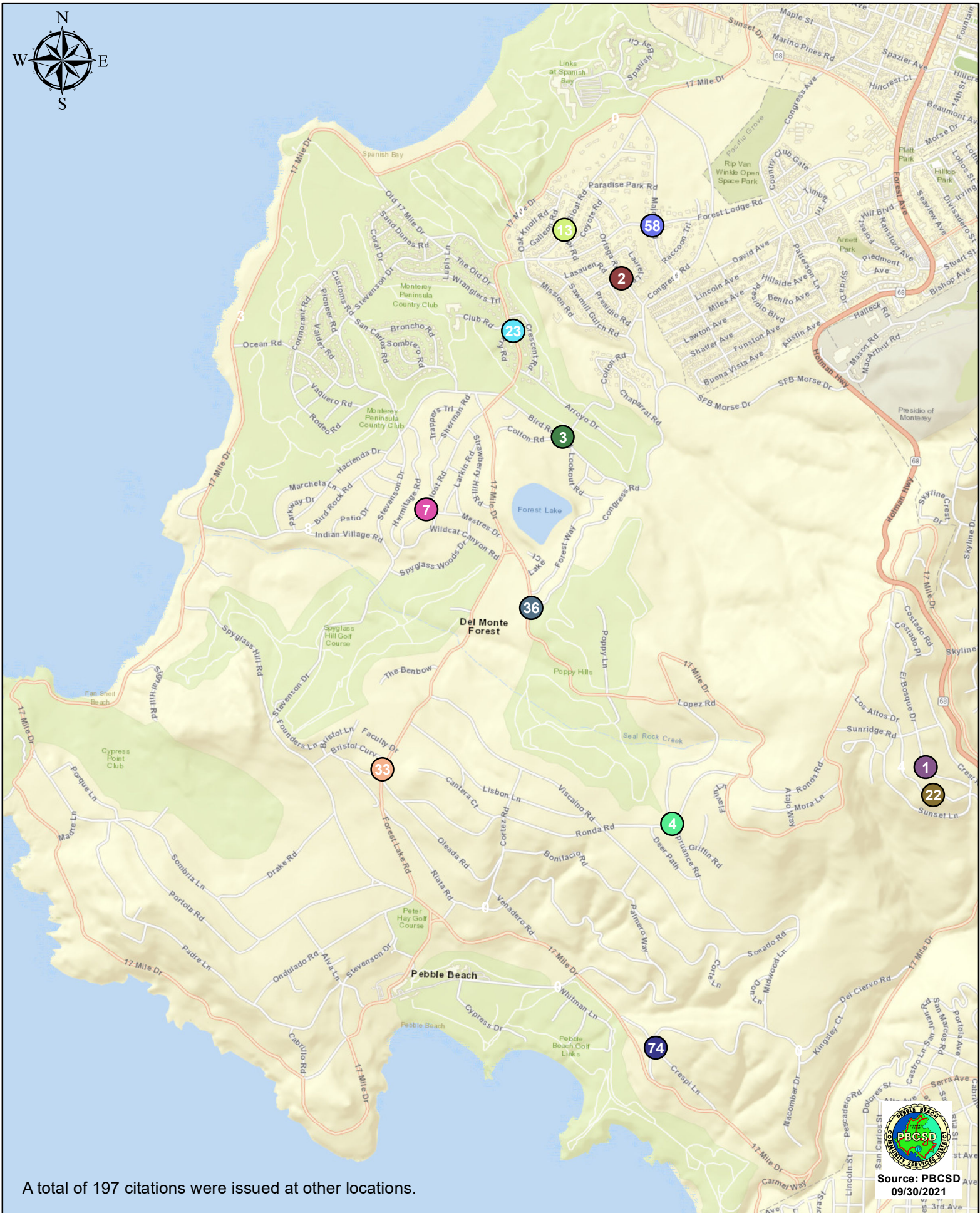


A total of 51 citations were issued at other locations.



Source: PBCSD
09/30/2021

CHP Traffic Enforcement Program Number of Citations Issued by Locations Oct 2020 to Sept 2021



A total of 197 citations were issued at other locations.



Source: PBCSD
09/30/2021



Extended Speed Summary

17 Mile Dr. 13S near Ocean Rd., SB

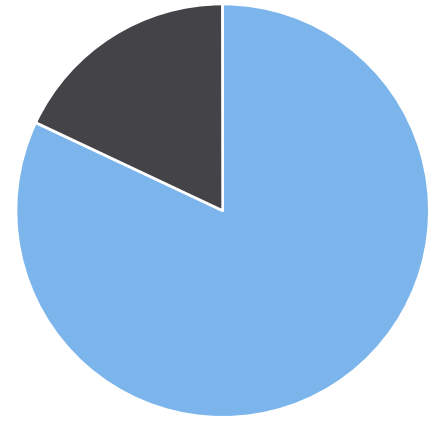
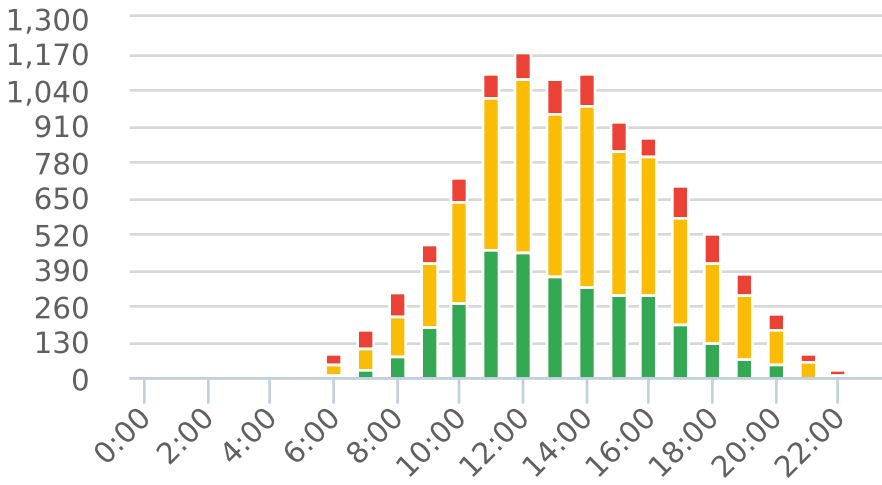
Start: 2021-07-05
 End: 2021-07-11
 Times: 0:00-23:59

Violation Threshold: Speed Limit + 10
 Speed Range: 1 to 100

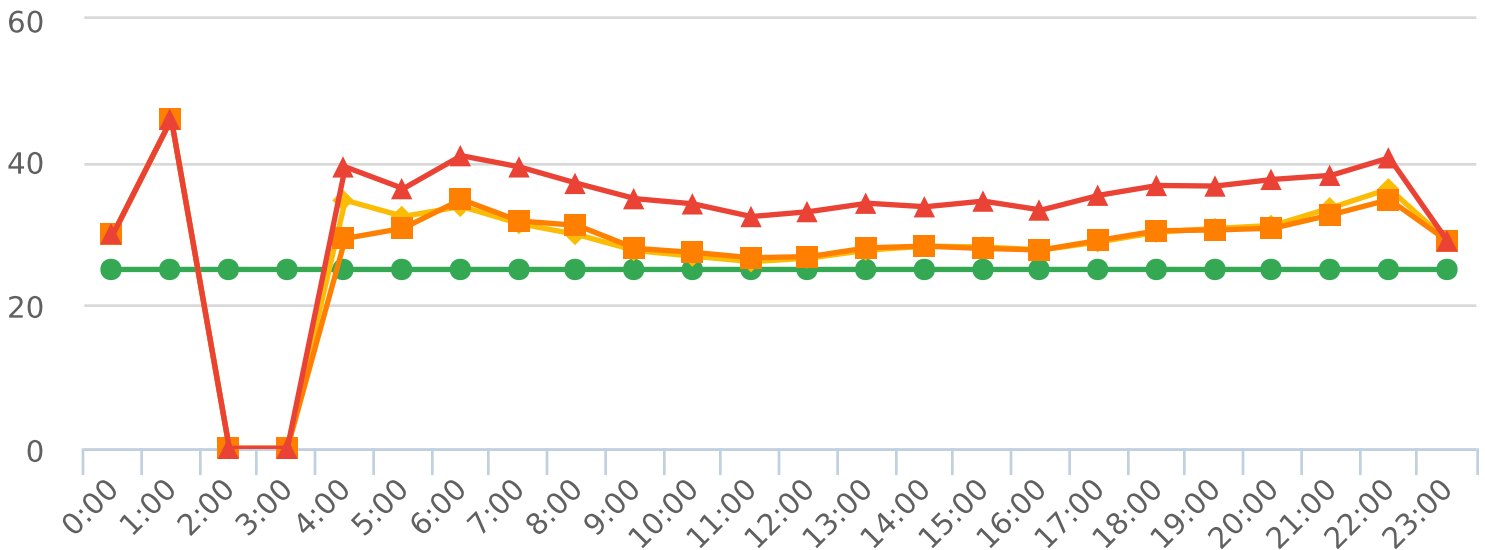
Overall Summary

Total Days of Data: 6
 Speed Limit: 25
 Average Speed: 28.11
 50th Percentile Speed: 28.31
 85th Percentile Speed: 34.49
 Pace Speed Range: 24-34

Minimum Speed: 5
 Maximum Speed: 64
 Display Mode: Speed Display
 Average Volume per Day: 1661.5
 Total Volume: 9969



■ Violators
 ■ Inside Threshold
 ■ Compliant
 ■ Vehicles Slowed
 ■ Other



● Speed Limit
 ◆ Average Speed
 ■ 50% Speed
 ▲ 85% Speed



Extended Speed Summary

Sundridge Rd. 15S (infront of 4114, close to Chamisal), SB

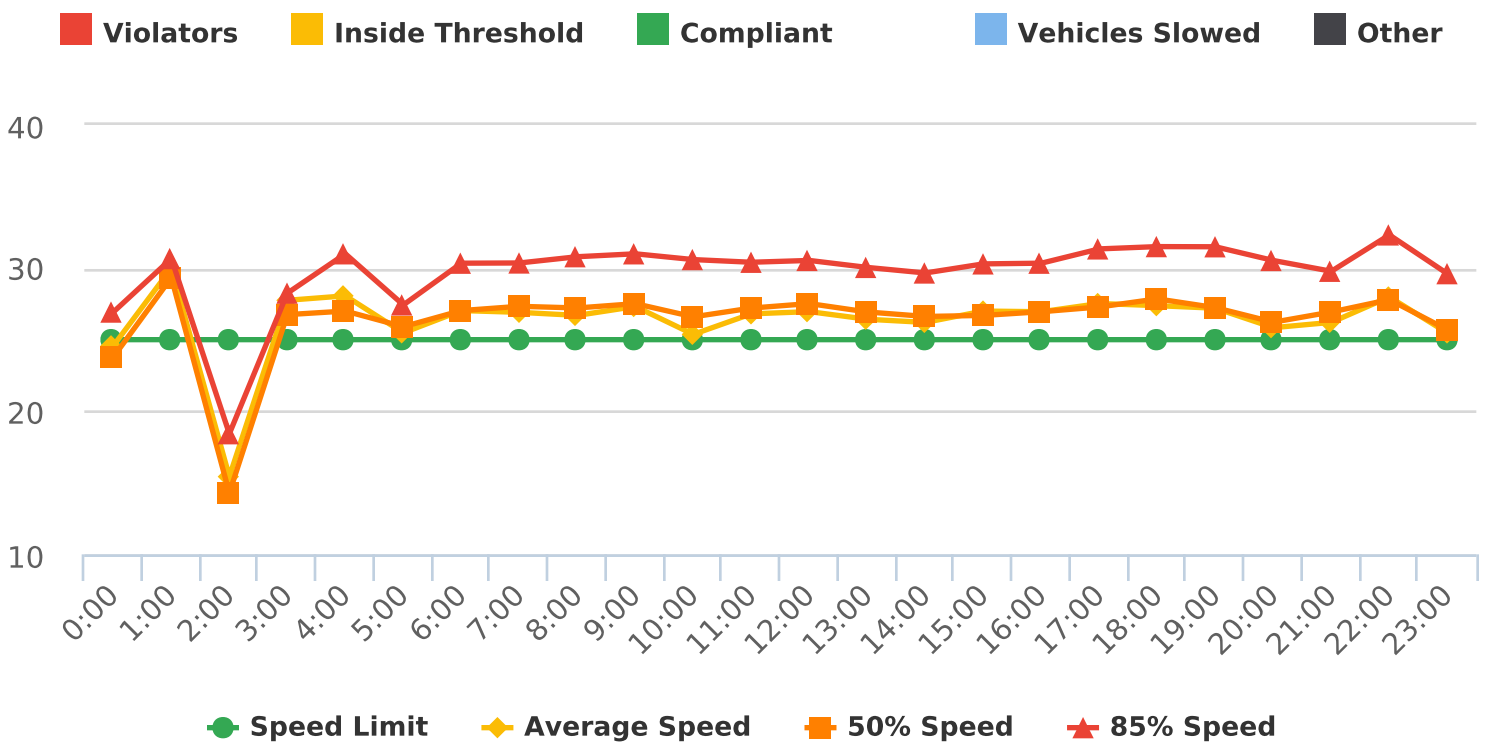
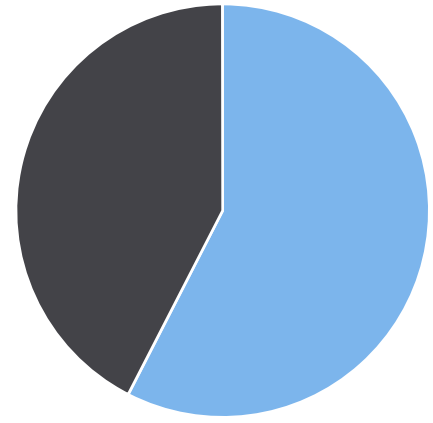
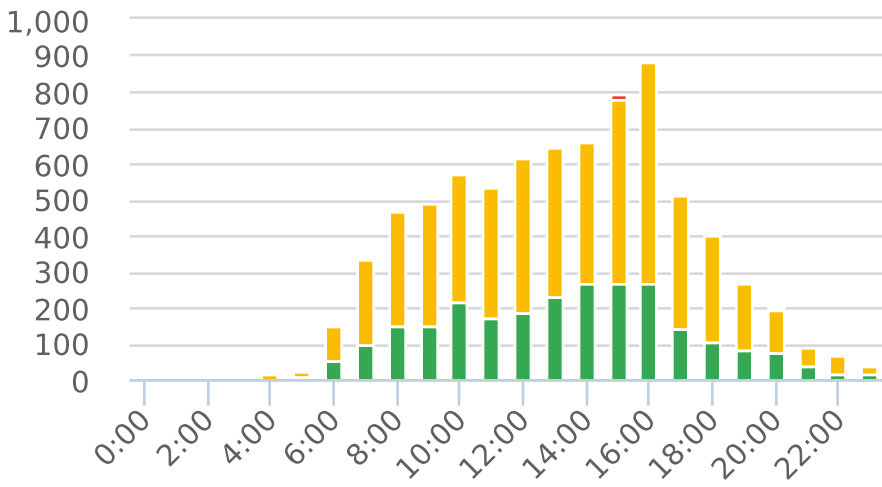
Start: 2021-07-05
 End: 2021-07-11
 Times: 0:00-23:59

Violation Threshold: Speed Limit + 10
 Speed Range: 1 to 100

Overall Summary

Total Days of Data: 6
 Speed Limit: 25
 Average Speed: 26.75
 50th Percentile Speed: 27.04
 85th Percentile Speed: 30.52
 Pace Speed Range: 22-32

Minimum Speed: 5
 Maximum Speed: 43
 Display Mode: Speed Display
 Average Volume per Day: 1303.3
 Total Volume: 7820





Extended Speed Summary

Sunset and El Bosque Dr., 16S - intersection, SB

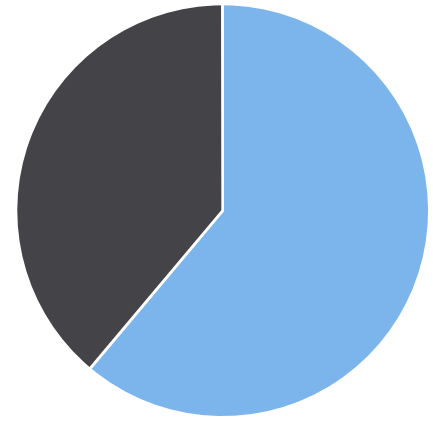
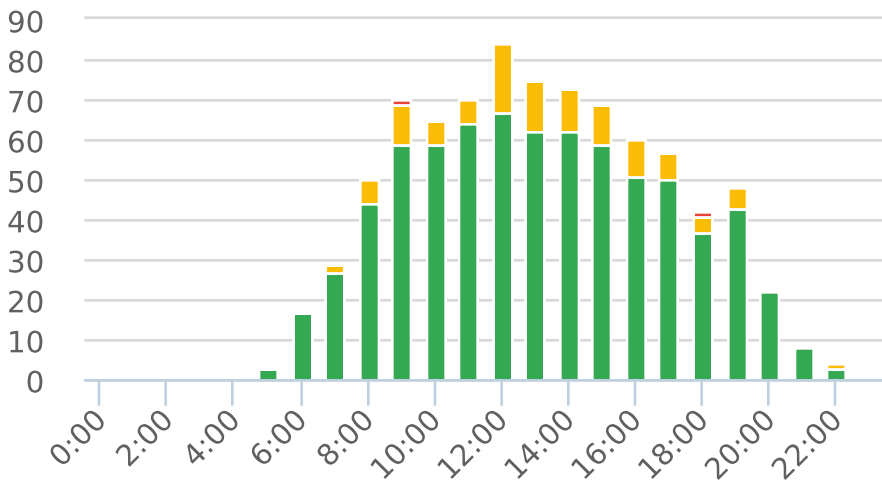
Start: 2021-07-05
 End: 2021-07-11
 Times: 0:00-23:59

Violation Threshold: Speed Limit + 10
 Speed Range: 1 to 100

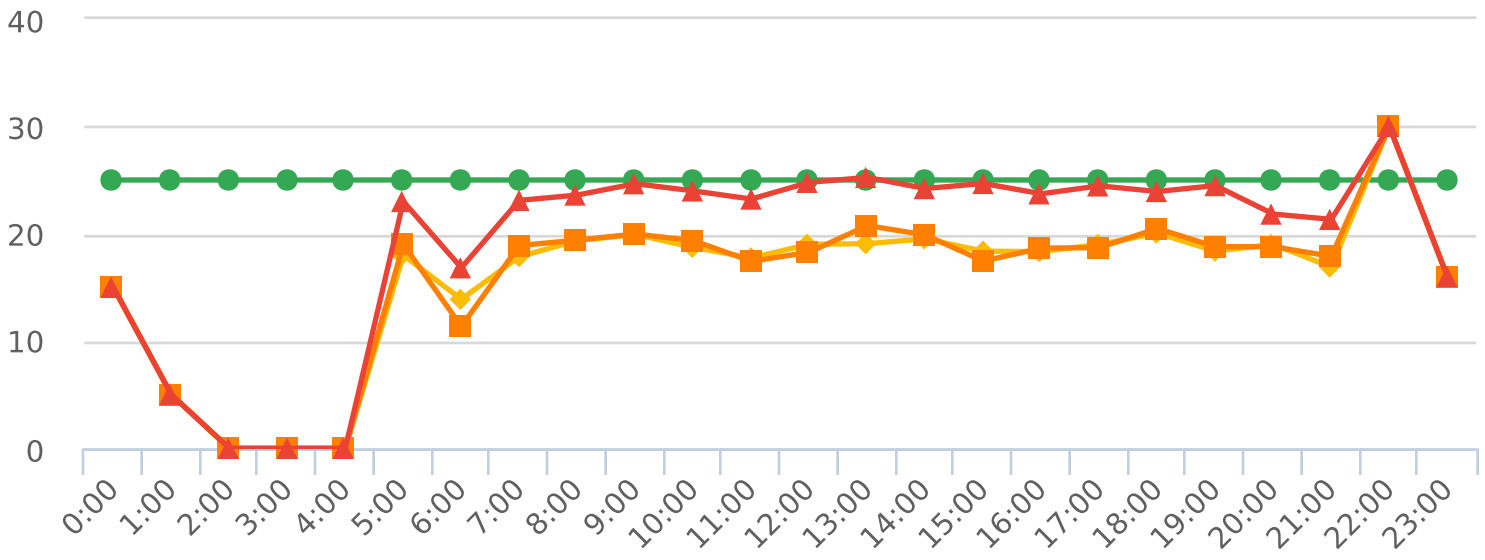
Overall Summary

Total Days of Data: 6
 Speed Limit: 25
 Average Speed: 18.82
 50th Percentile Speed: 18.92
 85th Percentile Speed: 23.99
 Pace Speed Range: 15-25

Minimum Speed: 5
 Maximum Speed: 73
 Display Mode: Speed Display
 Average Volume per Day: 142.0
 Total Volume: 852



■ Violators
 ■ Inside Threshold
 ■ Compliant
 ■ Vehicles Slowed
 ■ Other



● Speed Limit
 ◆ Average Speed
 ■ 50% Speed
 ▲ 85% Speed



Extended Speed Summary

Sloat Road, 1N - Sloat and Lost Barranca, NB

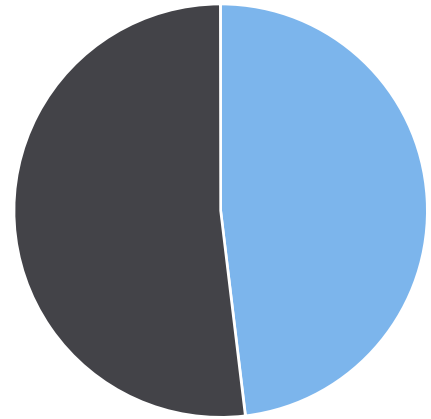
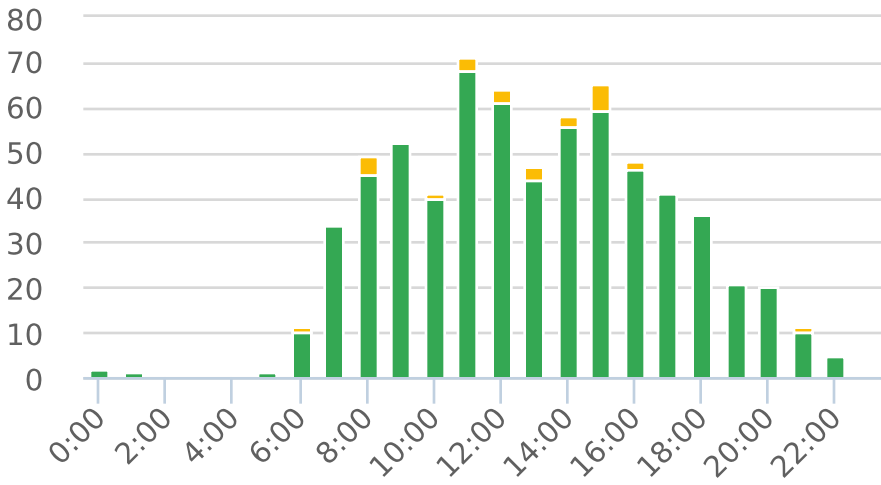
Start: 2021-07-12
 End: 2021-07-18
 Times: 0:00-23:59

Violation Threshold: Speed Limit + 10
 Speed Range: 1 to 100

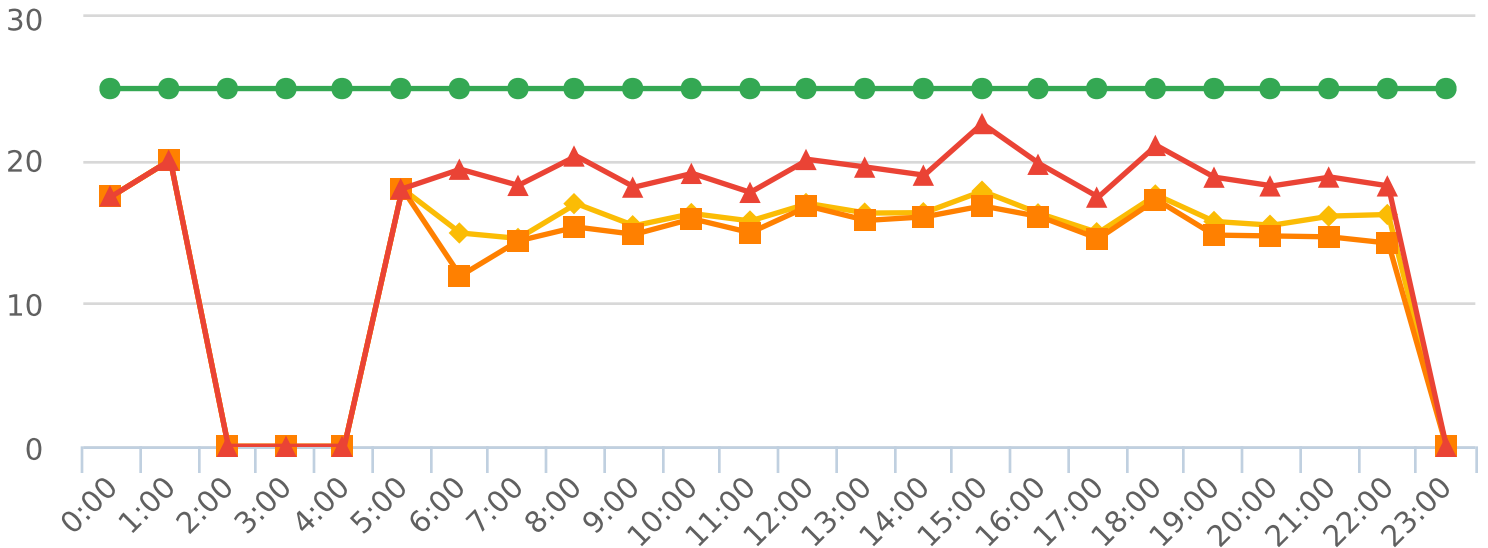
Overall Summary

Total Days of Data: 7
 Speed Limit: 25
 Average Speed: 16.27
 50th Percentile Speed: 15.61
 85th Percentile Speed: 19.36
 Pace Speed Range: 11-21

Minimum Speed: 5
 Maximum Speed: 34
 Display Mode: Speed Display
 Average Volume per Day: 97.1
 Total Volume: 680



■ Violators
 ■ Inside Threshold
 ■ Compliant
 ■ Vehicles Slowed
 ■ Other



● Speed Limit
 ◆ Average Speed
 ■ 50% Speed
 ▲ 85% Speed



Extended Speed Summary

Forest Lodge Road, 2E - Forest Lodge near Majella Rd., EB

Start: 2021-07-12

End: 2021-07-18

Times: 0:00-23:59

Violation Threshold: Speed Limit + 10

Speed Range: 1 to 100

Overall Summary

Total Days of Data: 7

Speed Limit: 25

Average Speed: 28.42

50th Percentile Speed: 28.52

85th Percentile Speed: 32.35

Pace Speed Range: 24-34

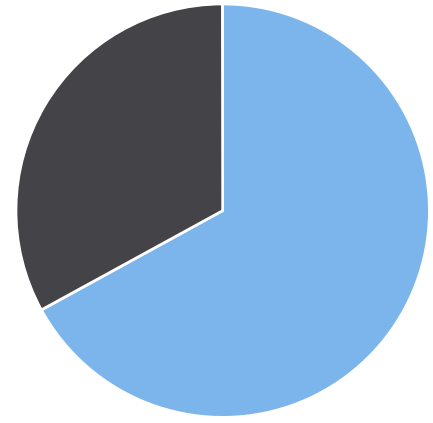
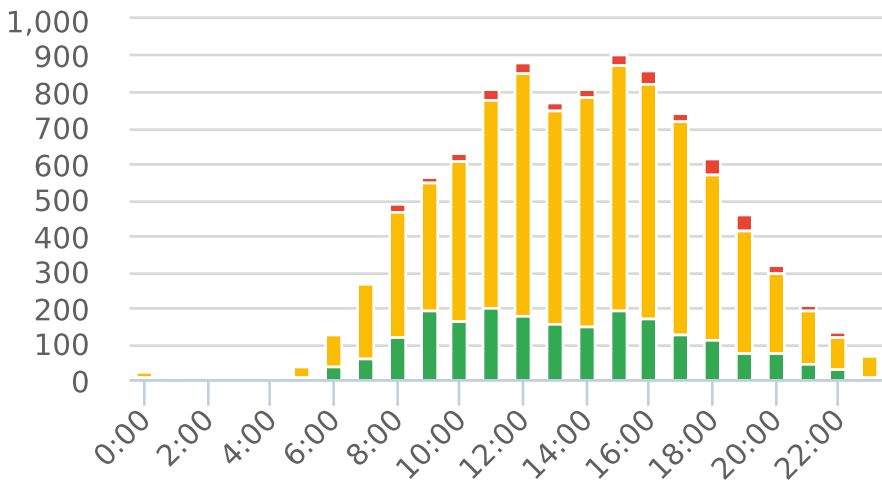
Minimum Speed: 5

Maximum Speed: 48

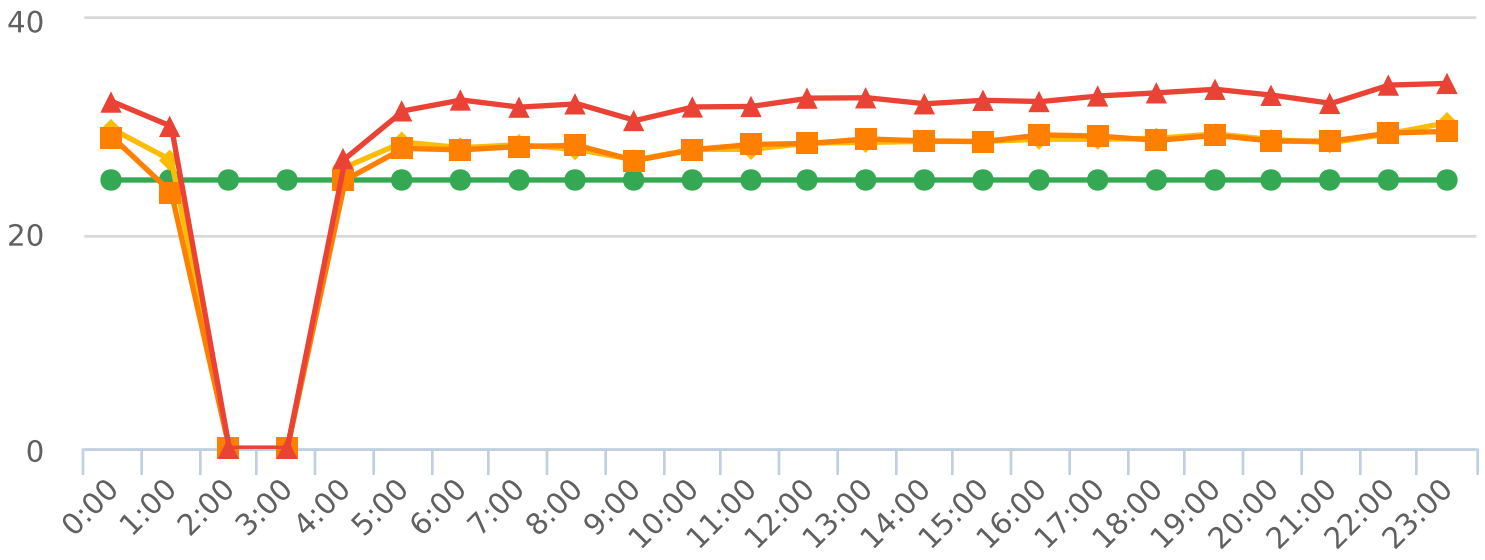
Display Mode: Speed Display

Average Volume per Day: 1390.1

Total Volume: 9731



■ Violators
 ■ Inside Threshold
 ■ Compliant
 ■ Vehicles Slowed
 ■ Other



● Speed Limit
 ◆ Average Speed
 ■ 50% Speed
 ▲ 85% Speed



Extended Speed Summary

Ortega Road, 3N - Ortega Rd. near Rancho , NB

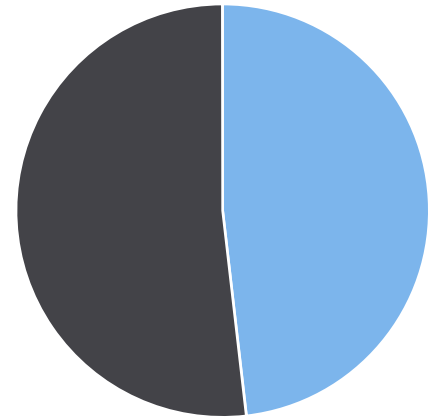
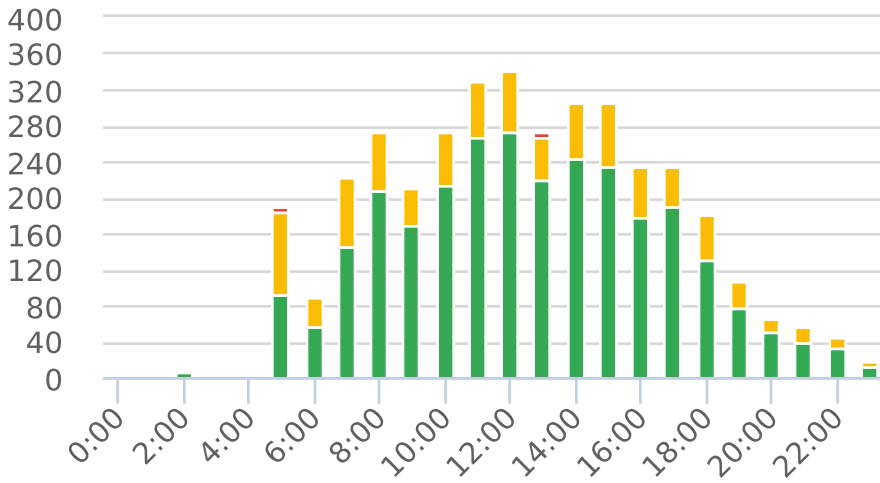
Start: 2021-07-12
 End: 2021-07-18
 Times: 0:00-23:59

Violation Threshold: Speed Limit + 10
 Speed Range: 1 to 100

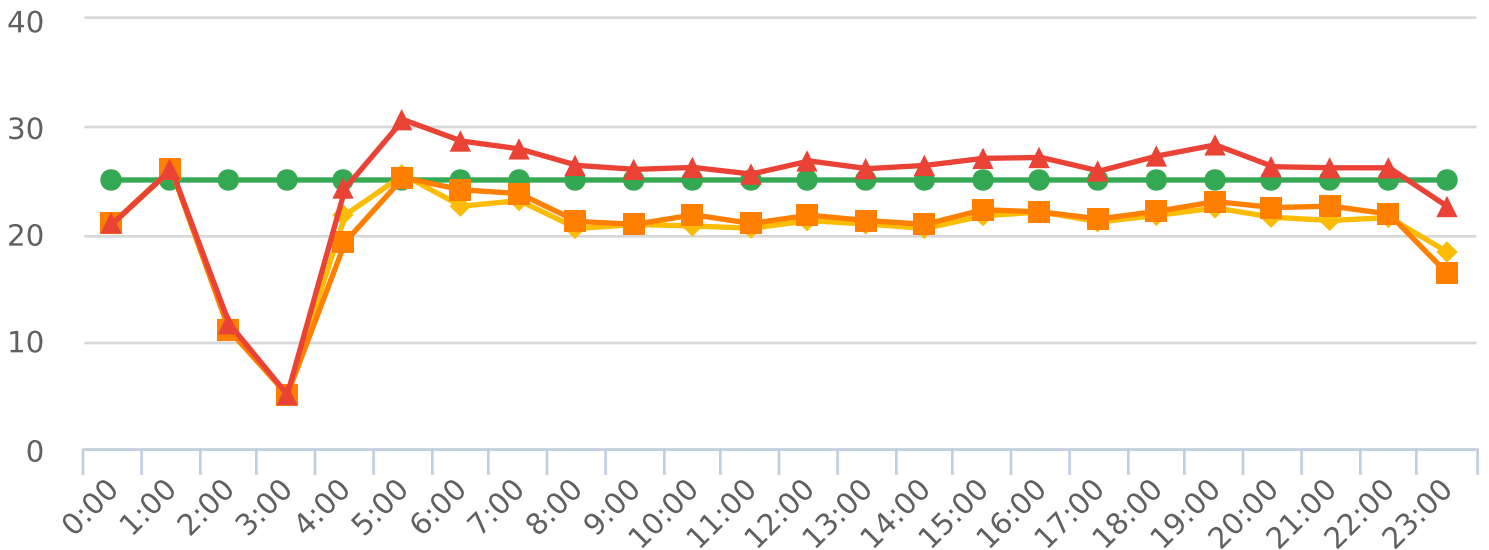
Overall Summary

Total Days of Data: 7
 Speed Limit: 25
 Average Speed: 21.43
 50th Percentile Speed: 21.89
 85th Percentile Speed: 26.74
 Pace Speed Range: 18-28

Minimum Speed: 5
 Maximum Speed: 45
 Display Mode: Speed Display
 Average Volume per Day: 542.0
 Total Volume: 3794



■ Violators
 ■ Inside Threshold
 ■ Compliant
 ■ Vehicles Slowed
 ■ Other



● Speed Limit
 ◆ Average Speed
 ■ 50% Speed
 ▲ 85% Speed



Extended Speed Summary

Sloat Road, 4N - Sloat Rd. near Wrangler's intersection , NB

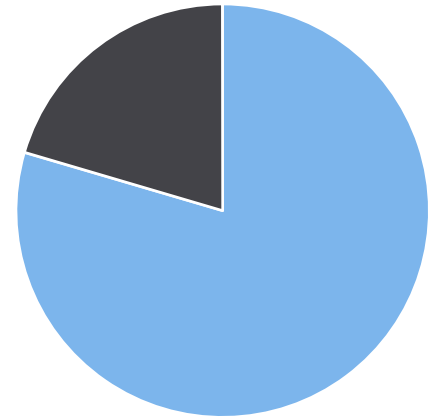
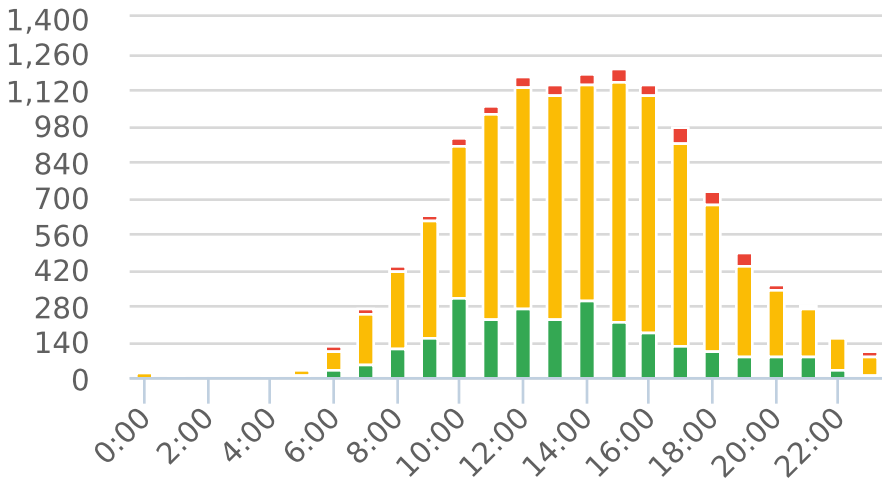
Start: 2021-07-12
 End: 2021-07-18
 Times: 0:00-23:59

Violation Threshold: Speed Limit + 10
 Speed Range: 1 to 100

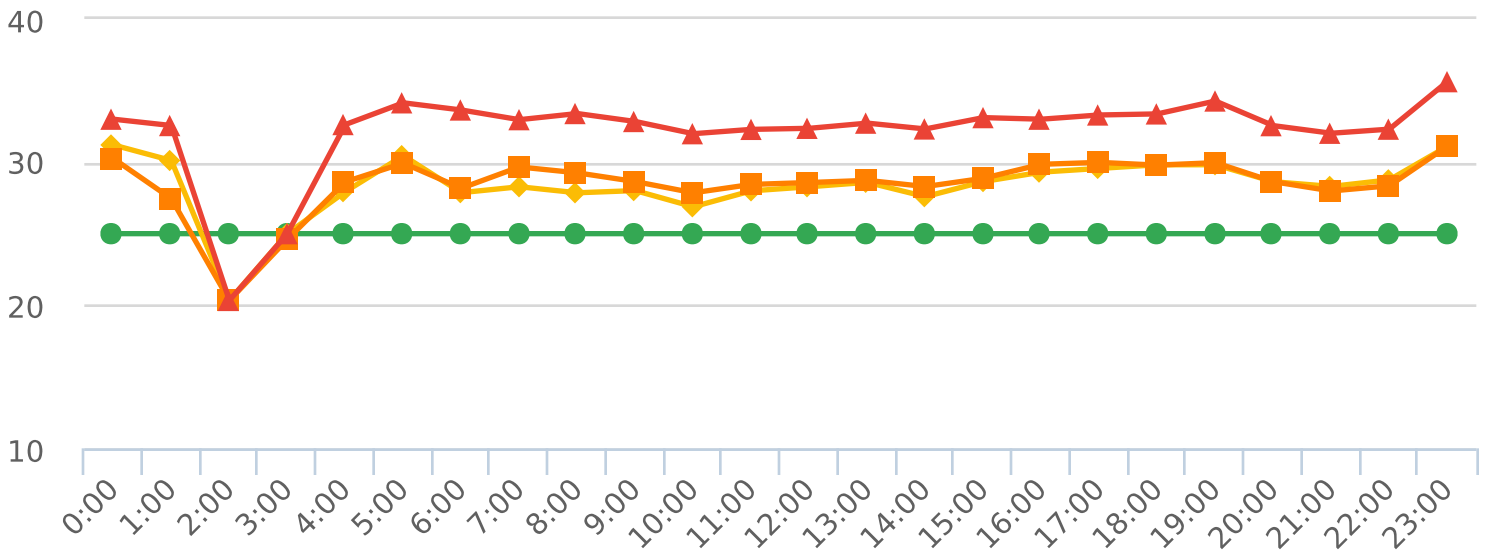
Overall Summary

Total Days of Data: 7
 Speed Limit: 25
 Average Speed: 28.51
 50th Percentile Speed: 28.93
 85th Percentile Speed: 32.8
 Pace Speed Range: 24-34

Minimum Speed: 5
 Maximum Speed: 91
 Display Mode: Speed Display
 Average Volume per Day: 1783.7
 Total Volume: 12486



■ Violators
 ■ Inside Threshold
 ■ Compliant
 ■ Vehicles Slowed
 ■ Other



● Speed Limit
 ◆ Average Speed
 ■ 50% Speed
 ▲ 85% Speed



Extended Speed Summary

Sloat Road, 1S - Sloat and Lost Barranca, SB

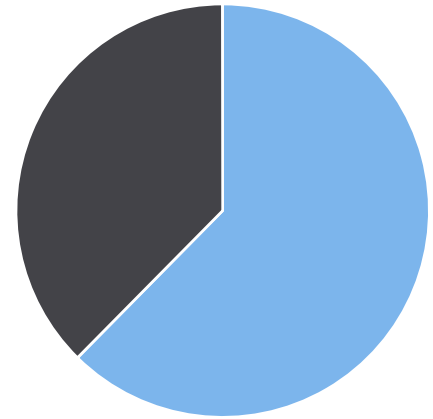
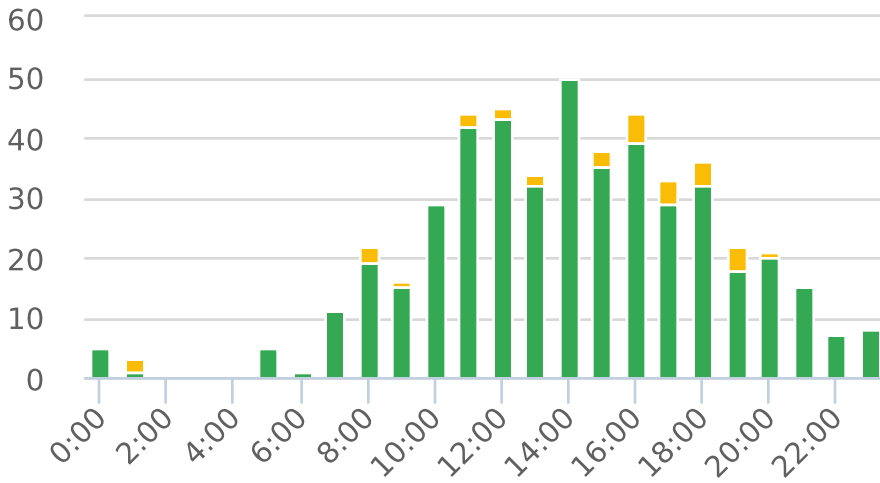
Start: 2021-07-19
 End: 2021-07-25
 Times: 0:00-23:59

Violation Threshold: Speed Limit + 10
 Speed Range: 1 to 100

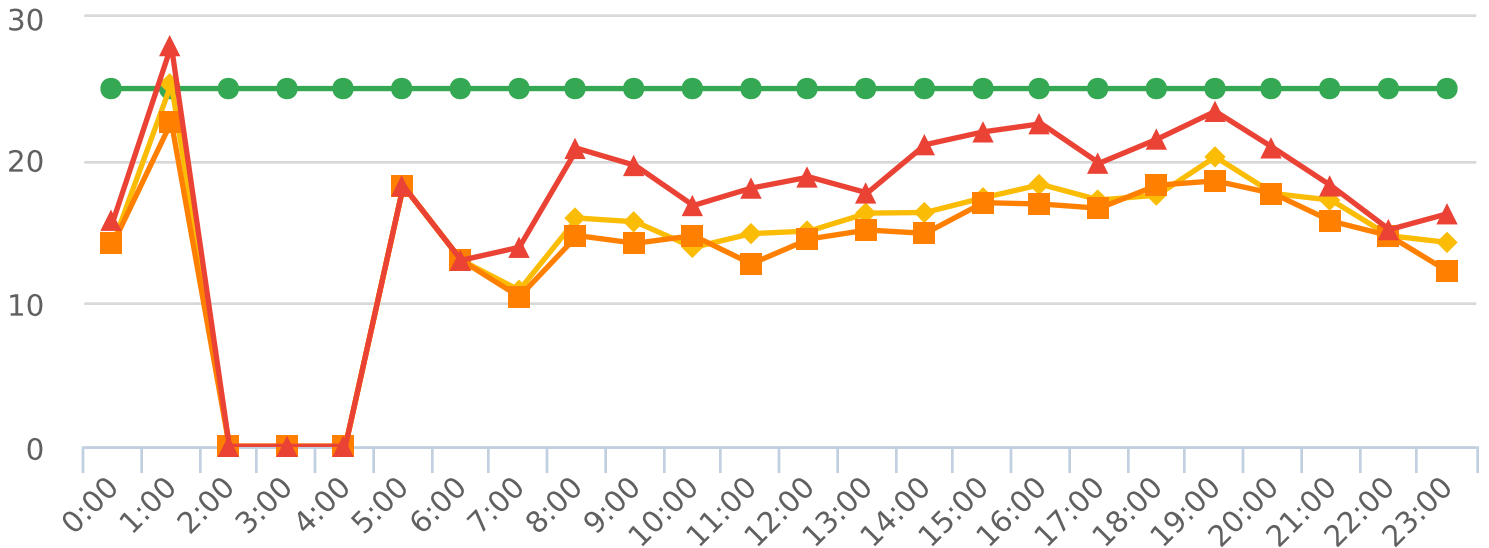
Overall Summary

Total Days of Data: 8
 Speed Limit: 25
 Average Speed: 16.43
 50th Percentile Speed: 15.58
 85th Percentile Speed: 19.82
 Pace Speed Range: 11-21

Minimum Speed: 5
 Maximum Speed: 32
 Display Mode: Speed Display
 Average Volume per Day: 61.1
 Total Volume: 489



■ Violators
 ■ Inside Threshold
 ■ Compliant
 ■ Vehicles Slowed
 ■ Other



● Speed Limit
 ◆ Average Speed
 ■ 50% Speed
 ▲ 85% Speed



Extended Speed Summary

Forest Lodge Road, 2W - Forest Lodge near Majella Rd., WB

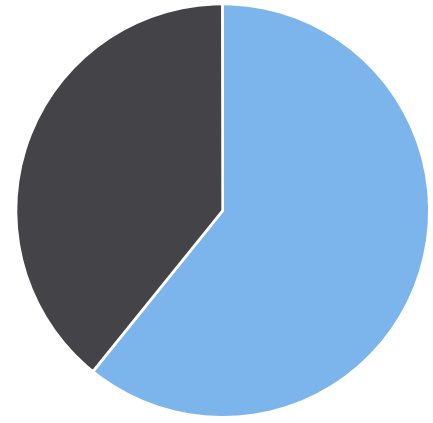
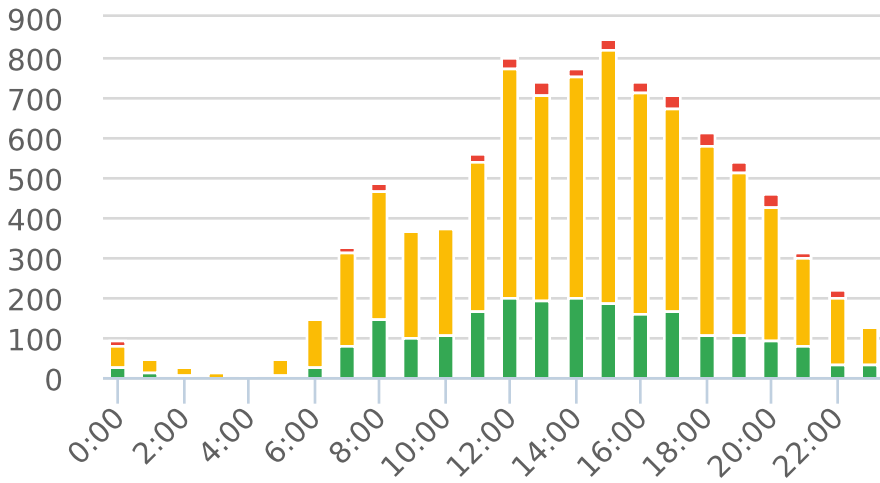
Start: 2021-07-19
 End: 2021-07-25
 Times: 0:00-23:59

Violation Threshold: Speed Limit + 10
 Speed Range: 1 to 100

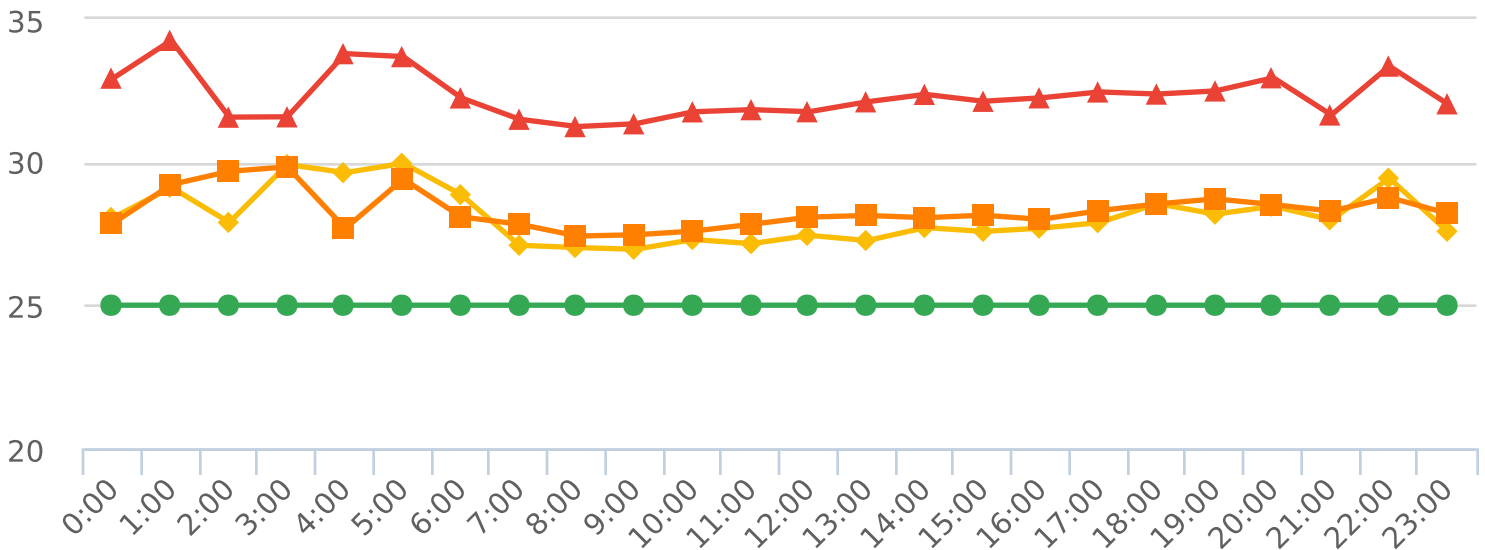
Overall Summary

Total Days of Data: 8
 Speed Limit: 25
 Average Speed: 27.73
 50th Percentile Speed: 28.13
 85th Percentile Speed: 32.14
 Pace Speed Range: 24-34

Minimum Speed: 5
 Maximum Speed: 52
 Display Mode: Speed Display
 Average Volume per Day: 1175.6
 Total Volume: 9405



■ Violators
 ■ Inside Threshold
 ■ Compliant
 ■ Vehicles Slowed
 ■ Other



● Speed Limit
 ◆ Average Speed
 ■ 50% Speed
 ▲ 85% Speed



Extended Speed Summary

Ortega Road, 3S - Ortega Rd. near Rancho, SB

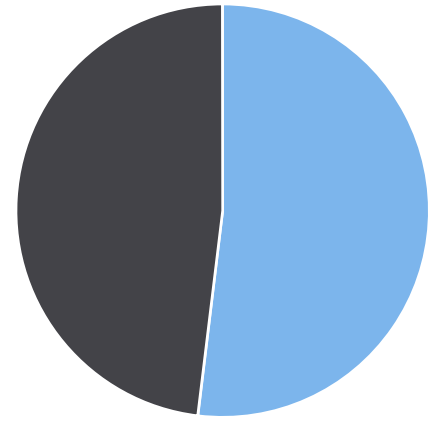
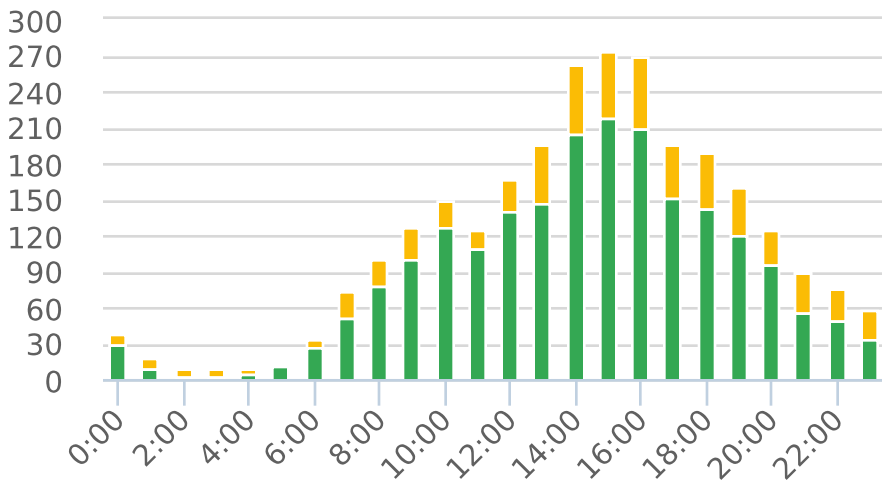
Start: 2021-07-19
 End: 2021-07-25
 Times: 0:00-23:59

Violation Threshold: Speed Limit + 10
 Speed Range: 1 to 100

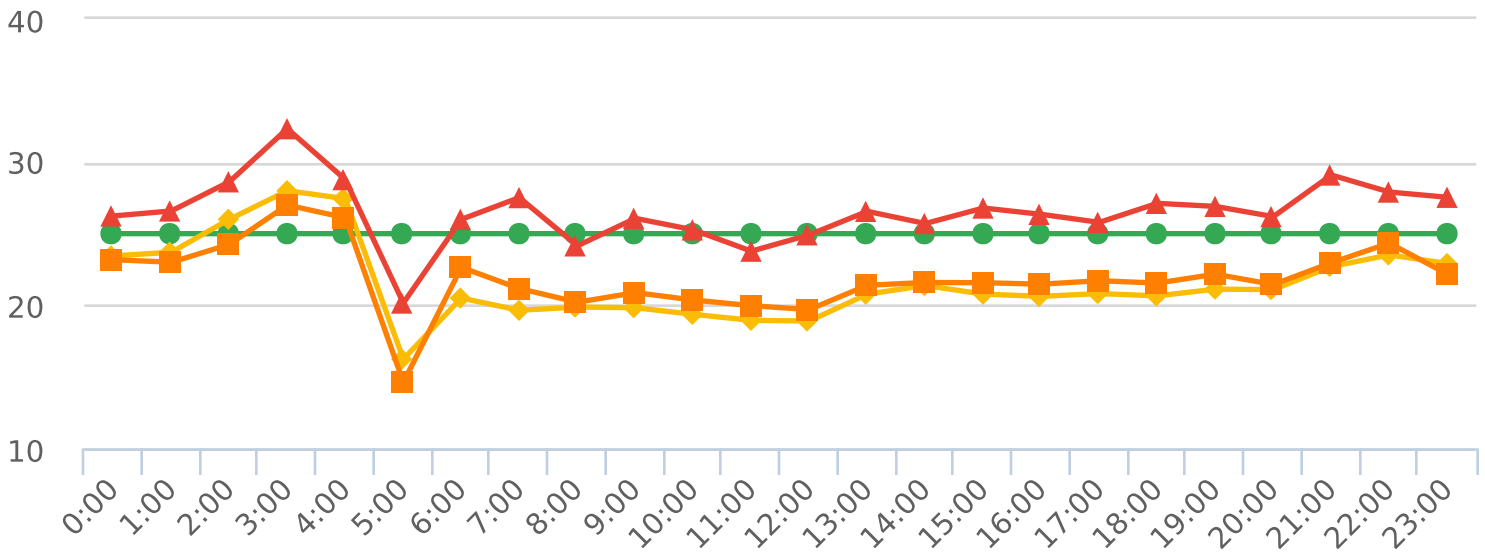
Overall Summary

Total Days of Data: 8
 Speed Limit: 25
 Average Speed: 20.74
 50th Percentile Speed: 21.43
 85th Percentile Speed: 26.22
 Pace Speed Range: 18-28

Minimum Speed: 5
 Maximum Speed: 38
 Display Mode: Speed Display
 Average Volume per Day: 345.8
 Total Volume: 2766



■ Violators
 ■ Inside Threshold
 ■ Compliant
 ■ Vehicles Slowed
 ■ Other



● Speed Limit
 ◆ Average Speed
 ■ 50% Speed
 ▲ 85% Speed



Extended Speed Summary

Sloat Road, 4S - Sloat Rd. near Wranglers Intersection, SB

Start: 2021-07-19

End: 2021-07-25

Times: 0:00-23:59

Violation Threshold: Speed Limit + 10

Speed Range: 1 to 100

Overall Summary

Total Days of Data: 8

Speed Limit: 25

Average Speed: 27.31

50th Percentile Speed: 28.05

85th Percentile Speed: 32.72

Pace Speed Range: 24-34

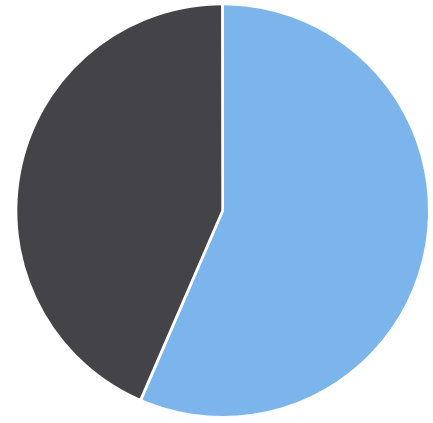
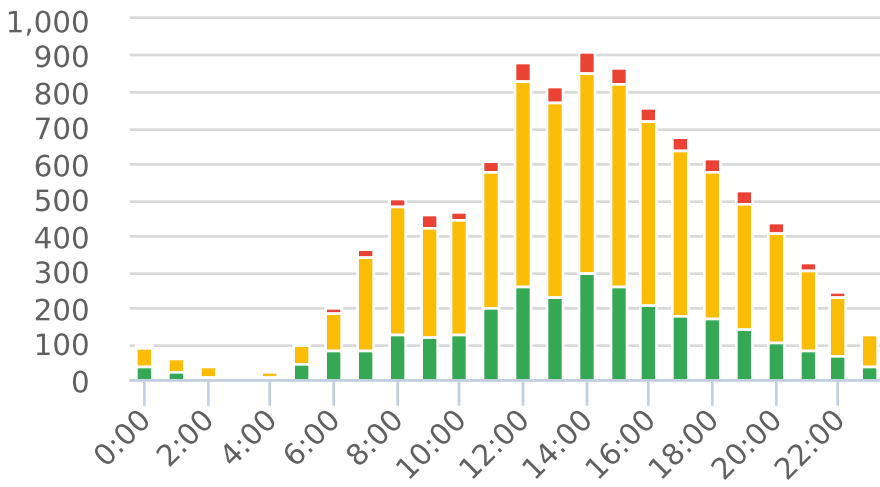
Minimum Speed: 5

Maximum Speed: 49

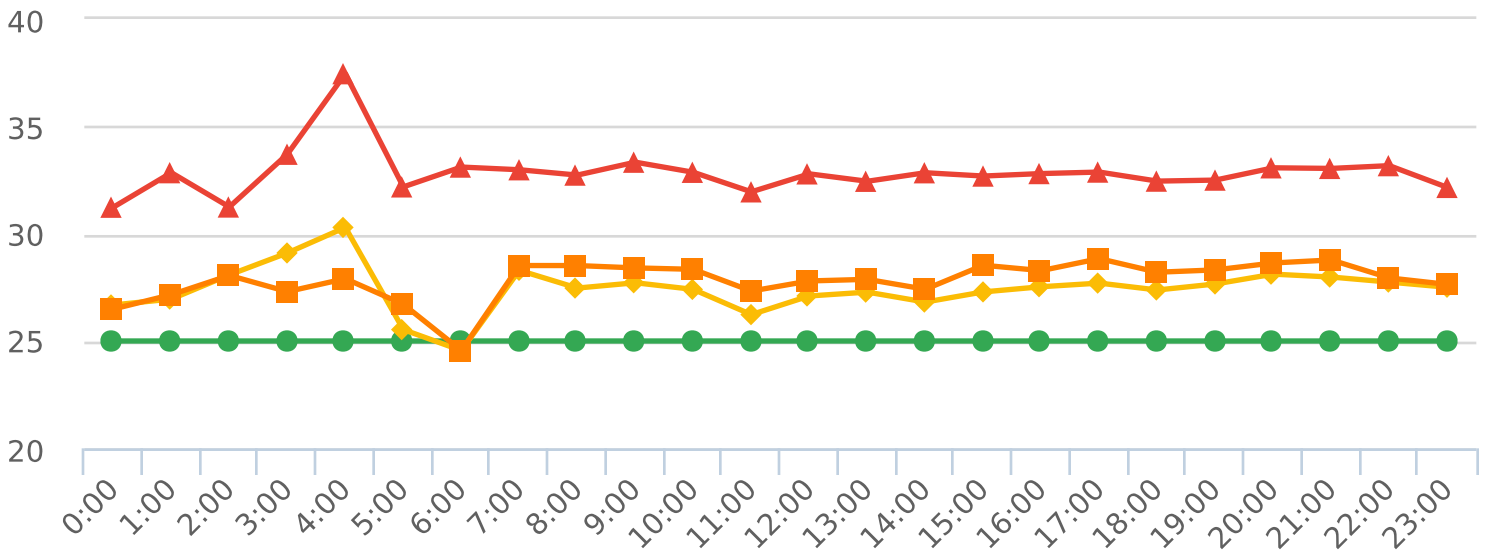
Display Mode: Speed Display

Average Volume per Day: 1263.3

Total Volume: 10106



■ **Violators**
 ■ **Inside Threshold**
 ■ **Compliant**
 ■ **Vehicles Slowed**
 ■ **Other**



● **Speed Limit**
 ◆ **Average Speed**
 ■ **50% Speed**
 ▲ **85% Speed**



Extended Speed Summary

Bird Rock Road, 5N - Bird Rock near Colton Rd. across

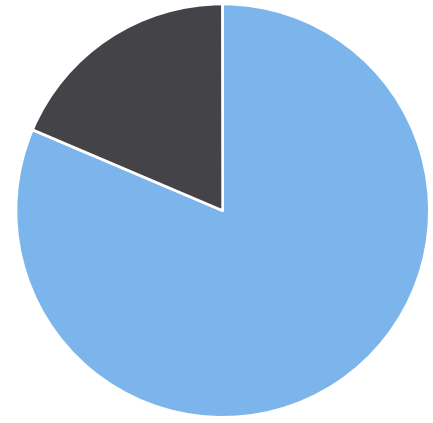
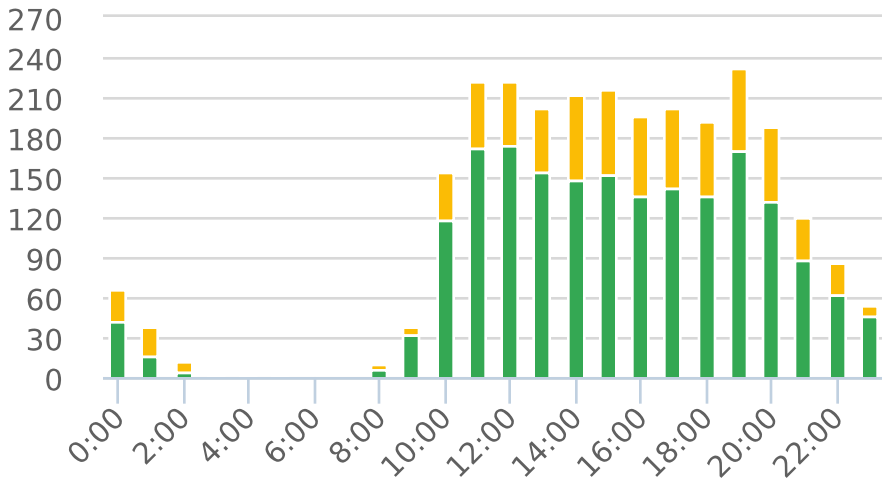
Start: 2021-07-26
 End: 2021-08-02
 Times: 0:00-23:59

Violation Threshold: Speed Limit + 10
 Speed Range: 1 to 100

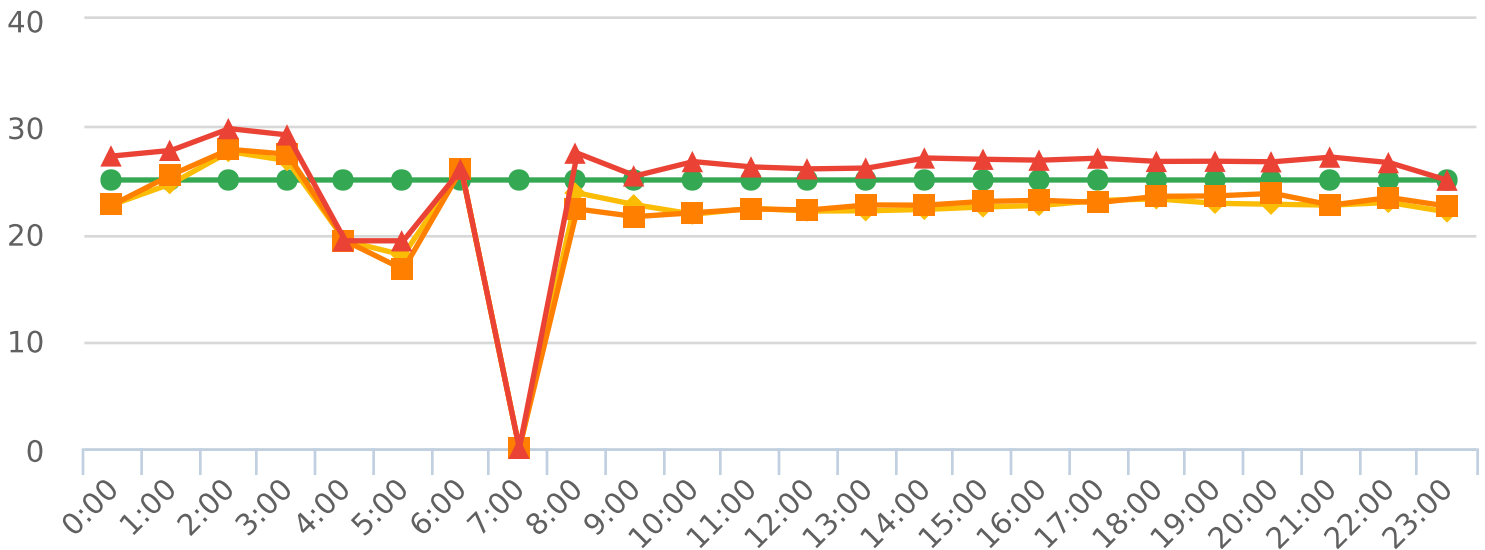
Overall Summary

Total Days of Data: 8
 Speed Limit: 25
 Average Speed: 22.6
 50th Percentile Speed: 22.91
 85th Percentile Speed: 26.65
 Pace Speed Range: 18-28

Minimum Speed: 5
 Maximum Speed: 39
 Display Mode: Speed Display
 Average Volume per Day: 335.6
 Total Volume: 2685



■ Violators
 ■ Inside Threshold
 ■ Compliant
 ■ Vehicles Slowed
 ■ Other



● Speed Limit
 ◆ Average Speed
 ■ 50% Speed
 ▲ 85% Speed



Extended Speed Summary

Sloat Road, 6W- Sloat Rd. at Mestress Intersection, WB

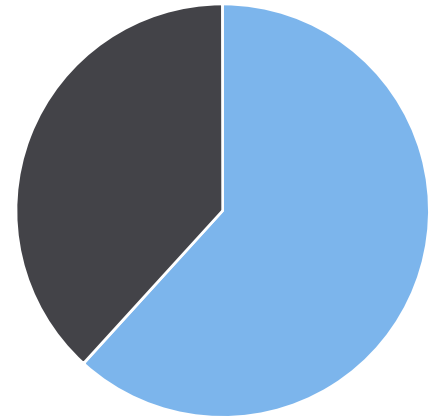
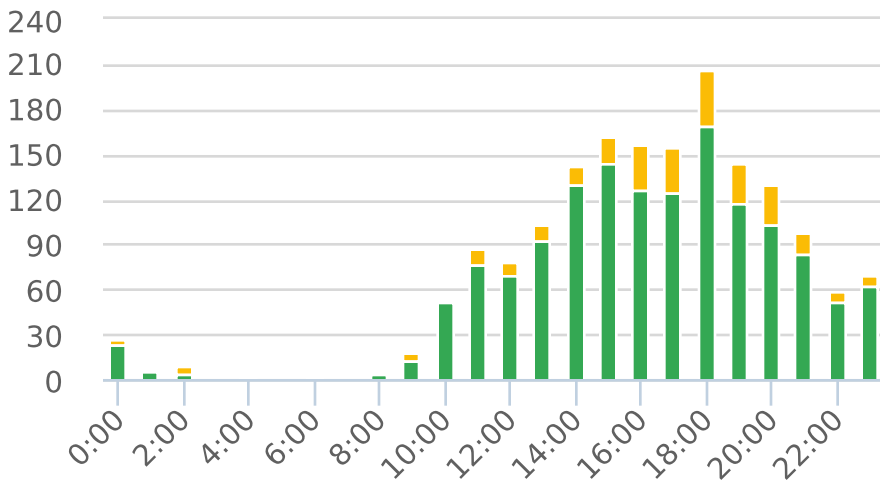
Start: 2021-07-26
 End: 2021-08-02
 Times: 0:00-23:59

Violation Threshold: Speed Limit + 10
 Speed Range: 1 to 100

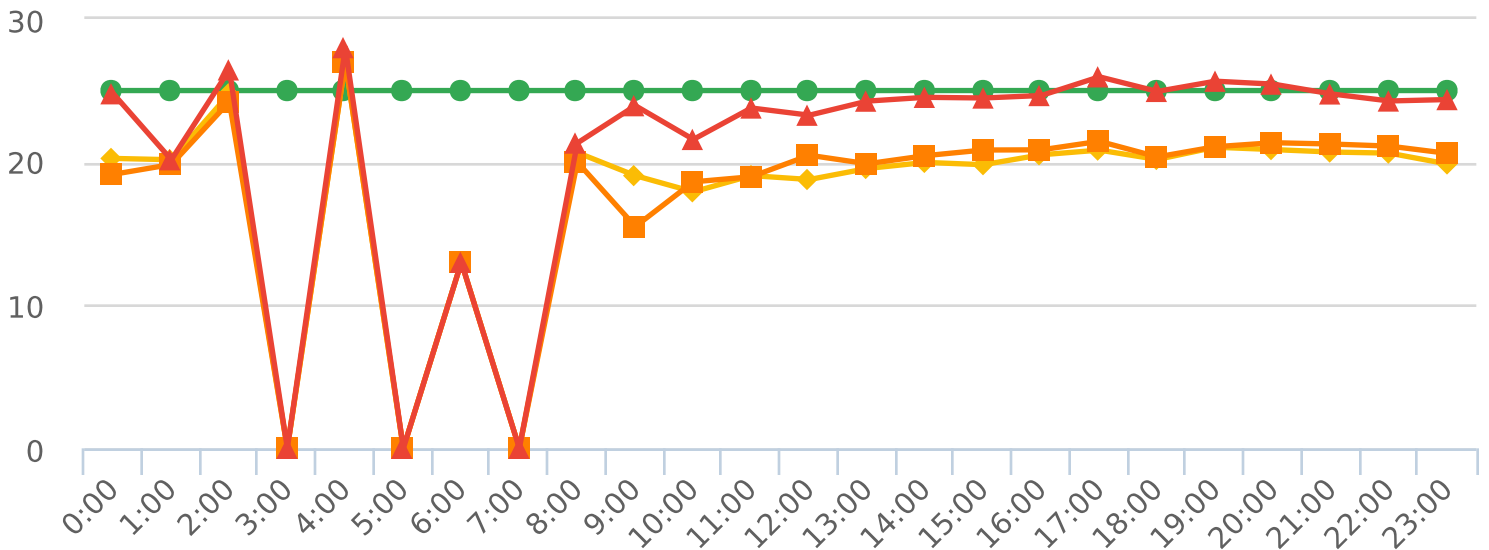
Overall Summary

Total Days of Data: 8
 Speed Limit: 25
 Average Speed: 20.17
 50th Percentile Speed: 20.59
 85th Percentile Speed: 24.66
 Pace Speed Range: 16-26

Minimum Speed: 5
 Maximum Speed: 36
 Display Mode: Speed Display
 Average Volume per Day: 213.9
 Total Volume: 1711



■ Violators
 ■ Inside Threshold
 ■ Compliant
 ■ Vehicles Slowed
 ■ Other



● Speed Limit
 ◆ Average Speed
 ■ 50% Speed
 ▲ 85% Speed



Extended Speed Summary

22N Congress Nearby Majella Rd., NB

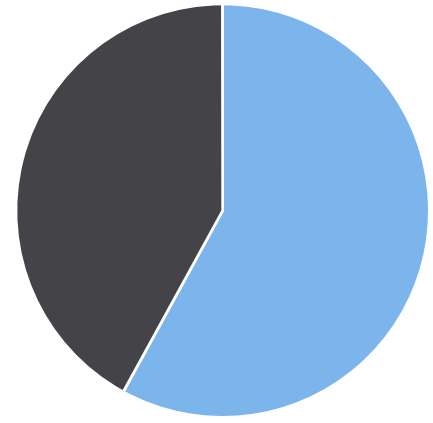
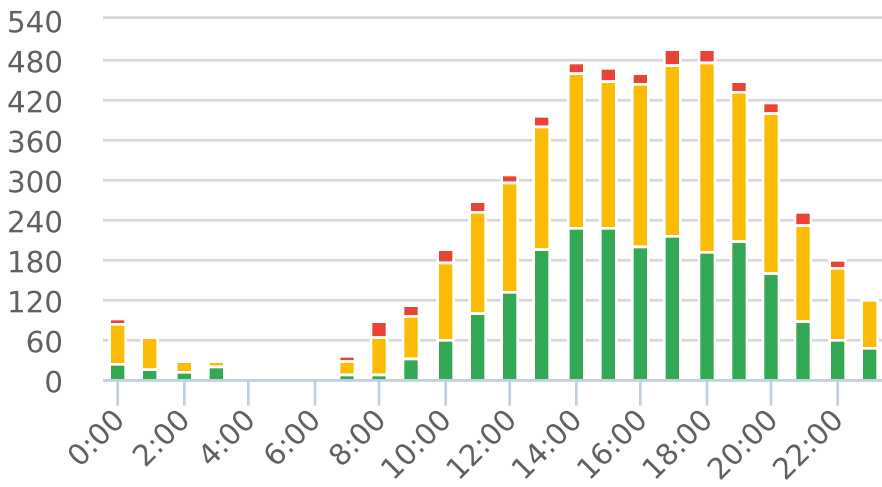
Start: 2021-07-26
 End: 2021-08-02
 Times: 0:00-23:59

Violation Threshold: Speed Limit + 10
 Speed Range: 1 to 100

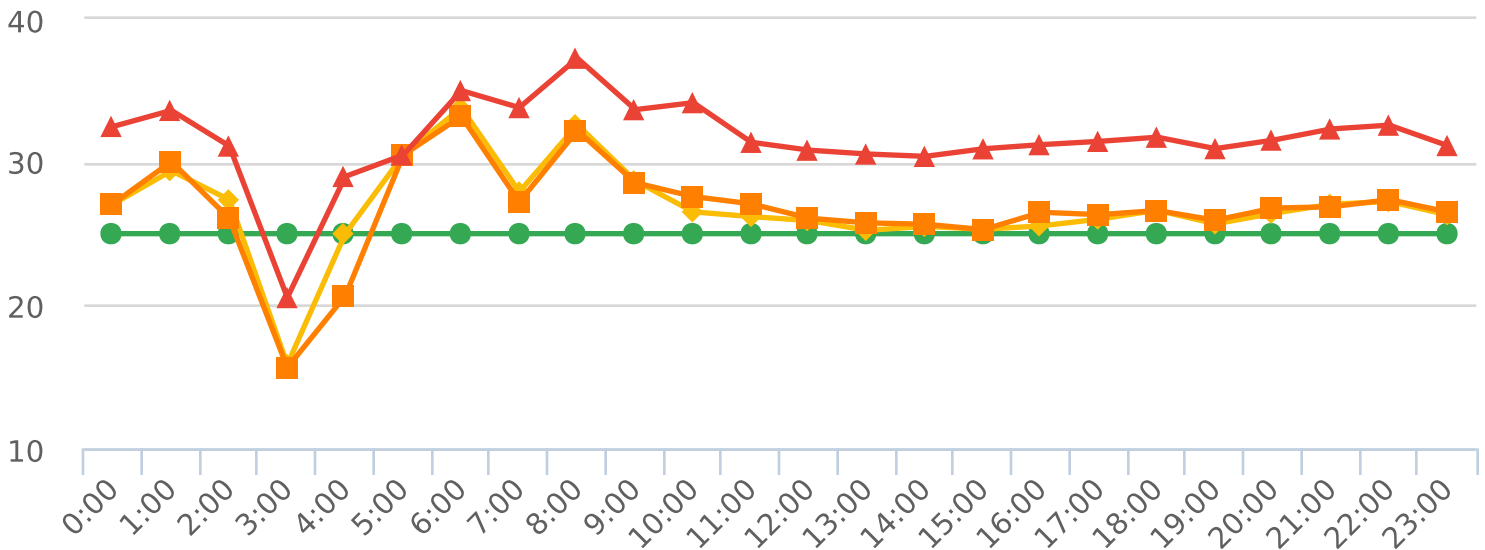
Overall Summary

Total Days of Data: 8
 Speed Limit: 25
 Average Speed: 26.19
 50th Percentile Speed: 26.47
 85th Percentile Speed: 31.49
 Pace Speed Range: 22-32

Minimum Speed: 5
 Maximum Speed: 51
 Display Mode: Speed Display
 Average Volume per Day: 682.8
 Total Volume: 5462



■ Violators
 ■ Inside Threshold
 ■ Compliant
 ■ Vehicles Slowed
 ■ Other



● Speed Limit
 ◆ Average Speed
 ■ 50% Speed
 ▲ 85% Speed



Extended Speed Summary

Forest Lake Road, 8N - Forest Lake near Bristol Curve, NB

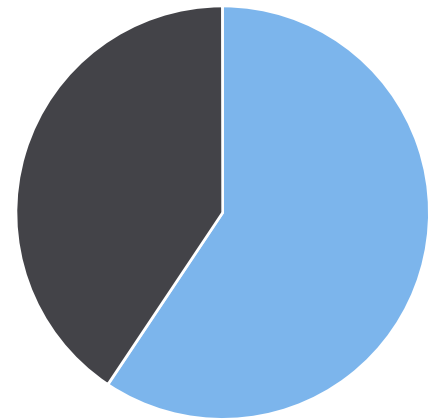
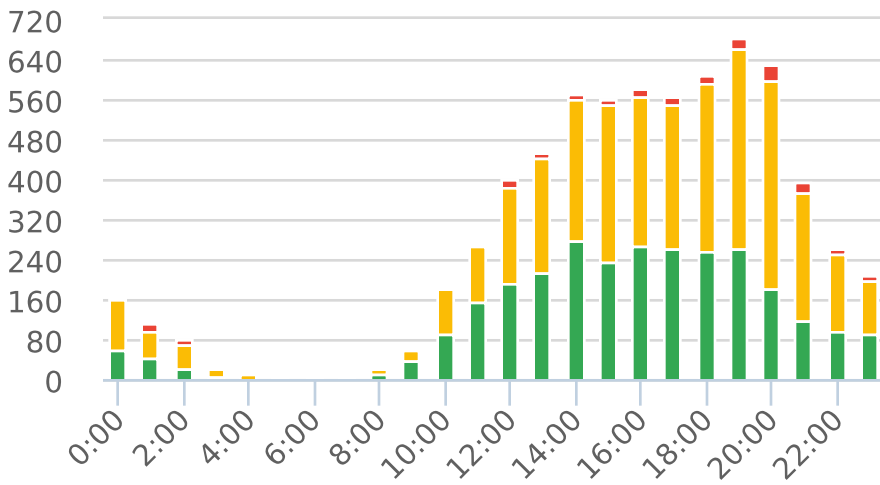
Start: 2021-07-26
 End: 2021-08-02
 Times: 0:00-23:59

Violation Threshold: Speed Limit + 10
 Speed Range: 1 to 100

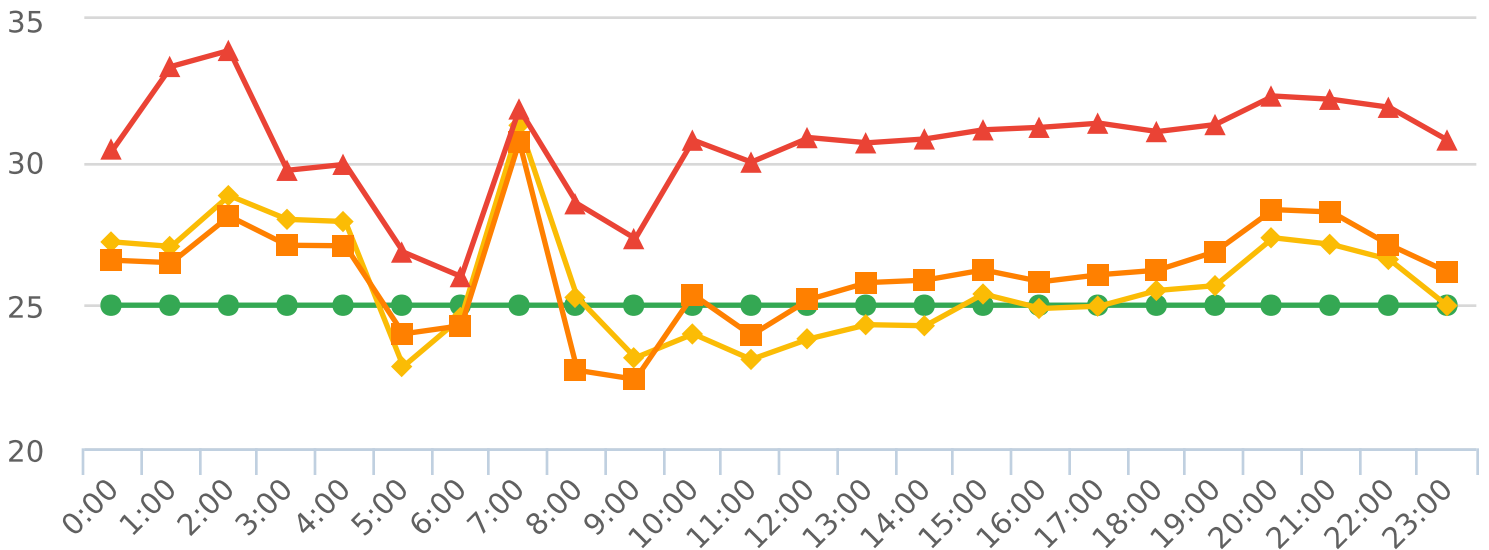
Overall Summary

Total Days of Data: 8
 Speed Limit: 25
 Average Speed: 25.39
 50th Percentile Speed: 26.35
 85th Percentile Speed: 31.23
 Pace Speed Range: 23-33

Minimum Speed: 5
 Maximum Speed: 93
 Display Mode: Speed Display
 Average Volume per Day: 857.4
 Total Volume: 6859



■ Violators
 ■ Inside Threshold
 ■ Compliant
 ■ Vehicles Slowed
 ■ Other



● Speed Limit
 ◆ Average Speed
 ■ 50% Speed
 ▲ 85% Speed



Extended Speed Summary

Bird Rock Road, 5S - Bird Rock near Colton Rd. across

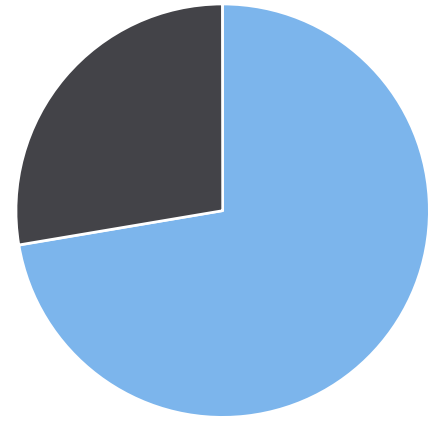
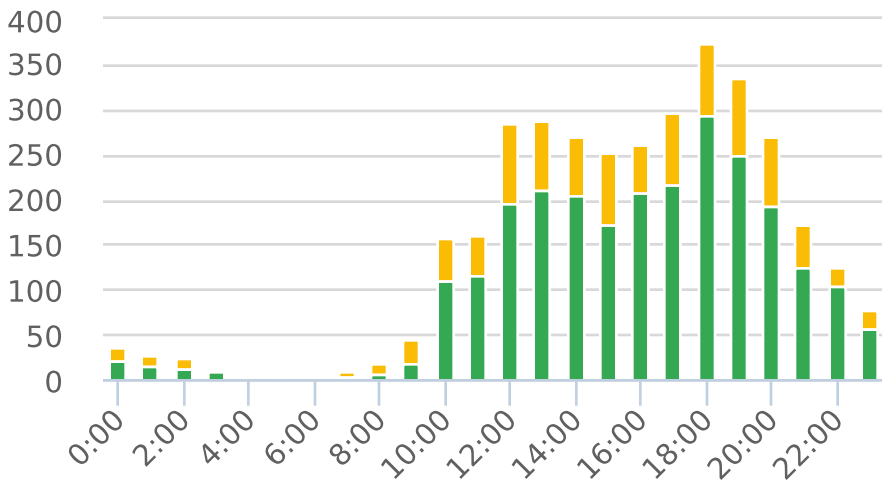
Start: 2021-08-02
 End: 2021-08-09
 Times: 0:00-23:59

Violation Threshold: Speed Limit + 10
 Speed Range: 1 to 100

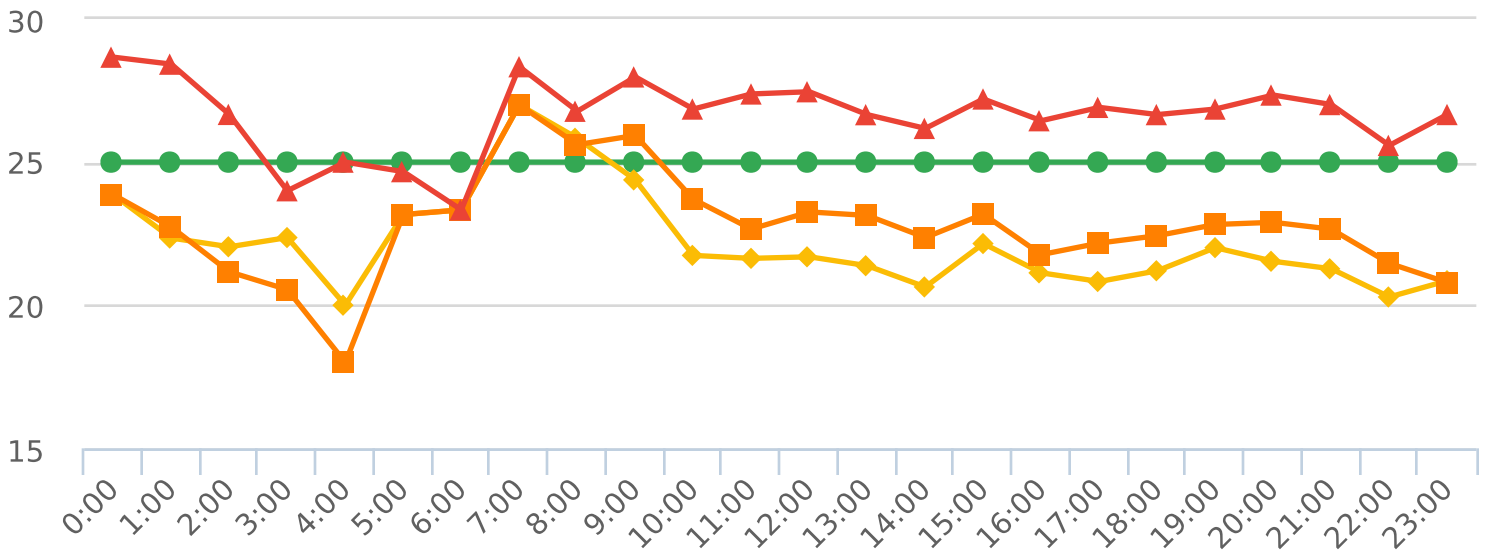
Overall Summary

Total Days of Data: 8
 Speed Limit: 25
 Average Speed: 21.48
 50th Percentile Speed: 22.69
 85th Percentile Speed: 26.86
 Pace Speed Range: 19-29

Minimum Speed: 5
 Maximum Speed: 37
 Display Mode: Speed Display
 Average Volume per Day: 438.3
 Total Volume: 3506



■ Violators
 ■ Inside Threshold
 ■ Compliant
 ■ Vehicles Slowed
 ■ Other



● Speed Limit
 ◆ Average Speed
 ■ 50% Speed
 ▲ 85% Speed



Extended Speed Summary

Sloat Road, 6E - Sloat Rd. at Mestress Intersection , EB

Start: 2021-08-02

End: 2021-08-09

Times: 0:00-23:59

Violation Threshold: Speed Limit + 10

Speed Range: 1 to 100

Overall Summary

Total Days of Data: 8

Speed Limit: 25

Average Speed: 20.24

50th Percentile Speed: 20.85

85th Percentile Speed: 26.0

Pace Speed Range: 17-27

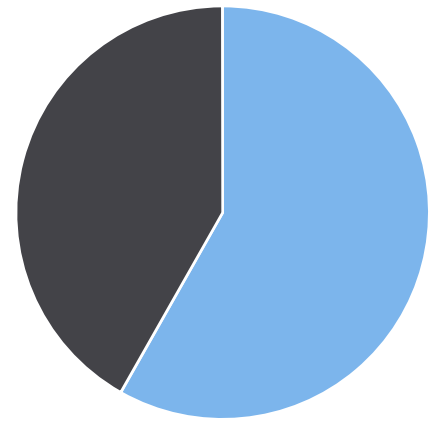
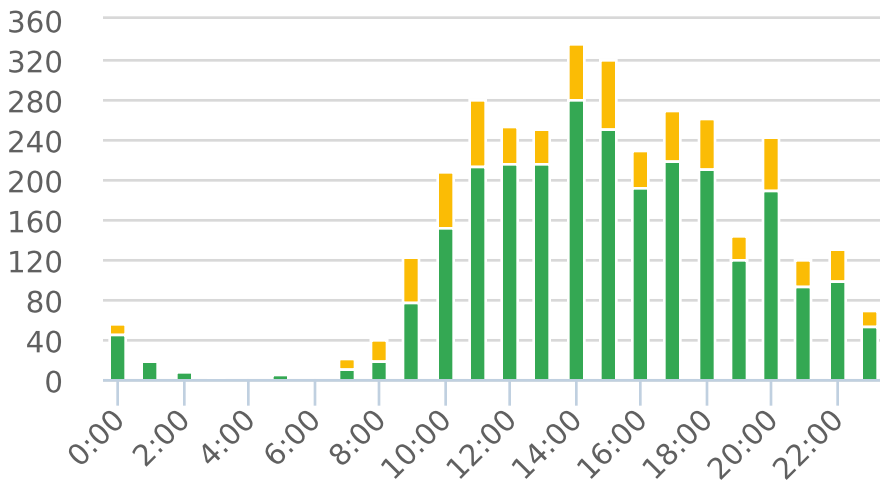
Minimum Speed: 5

Maximum Speed: 48

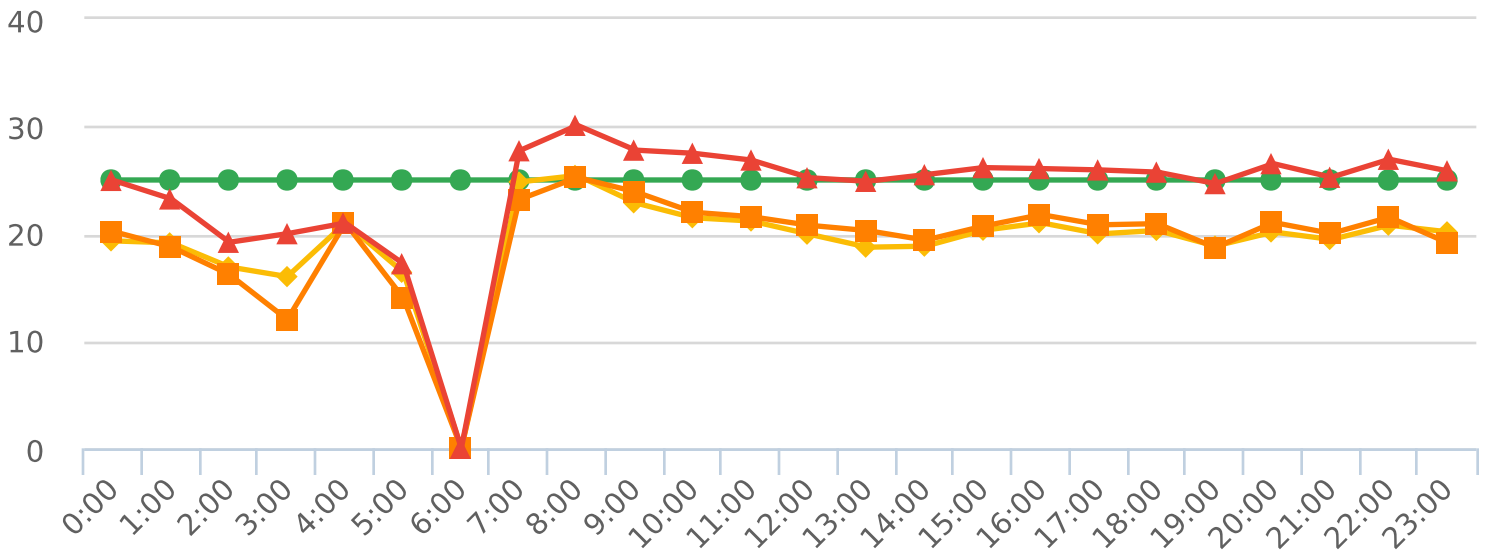
Display Mode: Speed Display

Average Volume per Day: 425.6

Total Volume: 3405



■ Violators
 ■ Inside Threshold
 ■ Compliant
 ■ Vehicles Slowed
 ■ Other



● Speed Limit
 ◆ Average Speed
 ■ 50% Speed
 ▲ 85% Speed



Extended Speed Summary

22S Congress Nearby Majella Rd., SB

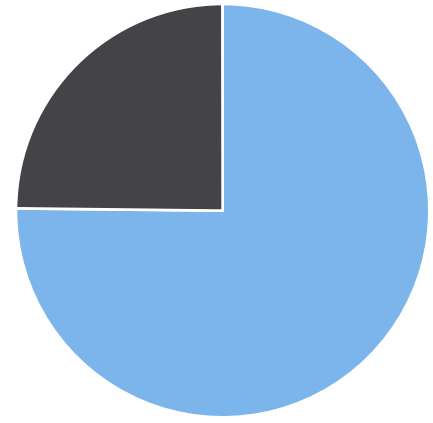
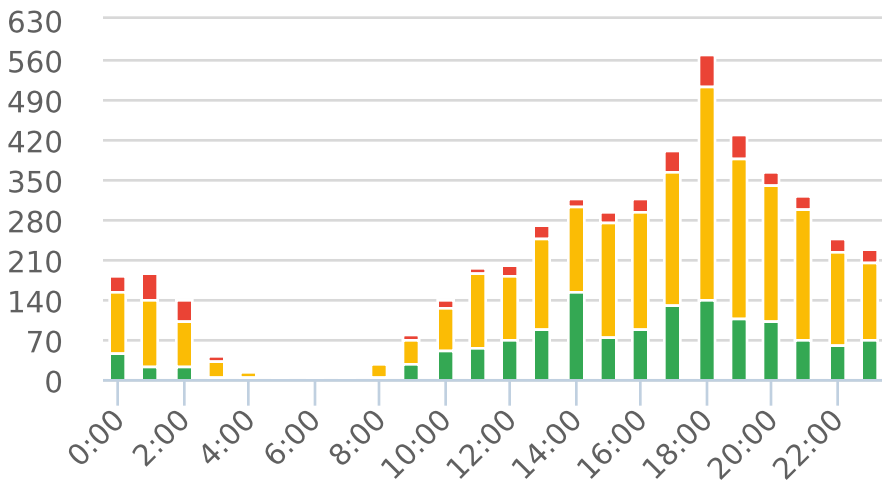
Start: 2021-08-02
 End: 2021-08-09
 Times: 0:00-23:59

Violation Threshold: Speed Limit + 10
 Speed Range: 1 to 100

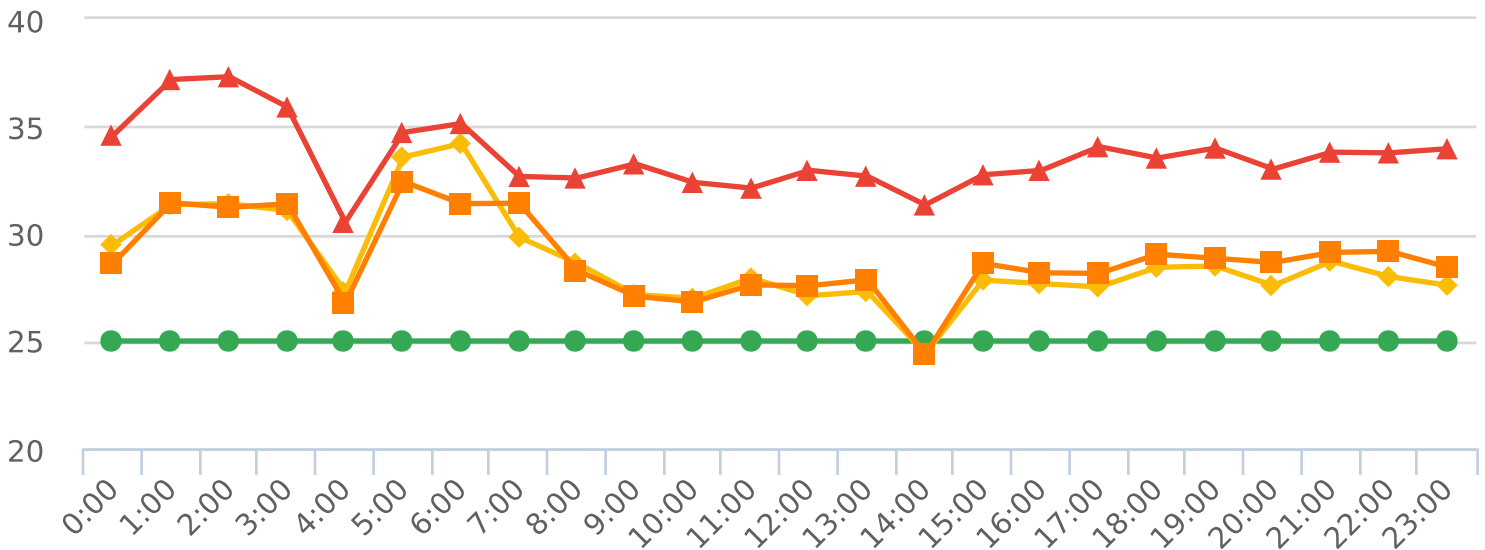
Overall Summary

Total Days of Data: 8
 Speed Limit: 25
 Average Speed: 28.01
 50th Percentile Speed: 28.42
 85th Percentile Speed: 33.53
 Pace Speed Range: 24-34

Minimum Speed: 5
 Maximum Speed: 62
 Display Mode: Speed Display
 Average Volume per Day: 626.1
 Total Volume: 5009



■ Violators
 ■ Inside Threshold
 ■ Compliant
 ■ Vehicles Slowed
 ■ Other



● Speed Limit
 ◆ Average Speed
 ■ 50% Speed
 ▲ 85% Speed



Extended Speed Summary

Forest Lake Road, 8S -Forest Lake near Bristol Curve, SB

Start: 2021-08-02

End: 2021-08-09

Times: 0:00-23:59

Violation Threshold: Speed Limit + 10

Speed Range: 1 to 100

Overall Summary

Total Days of Data: 8

Speed Limit: 25

Average Speed: 26.41

50th Percentile Speed: 27.07

85th Percentile Speed: 31.81

Pace Speed Range: 22-32

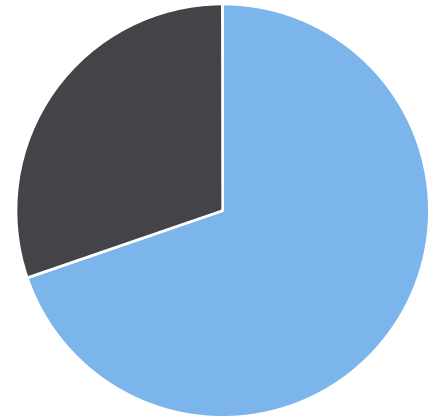
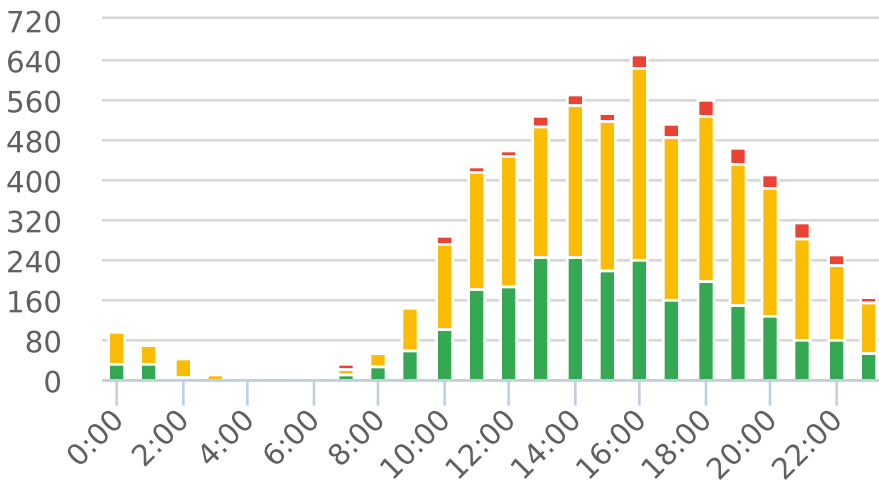
Minimum Speed: 5

Maximum Speed: 49

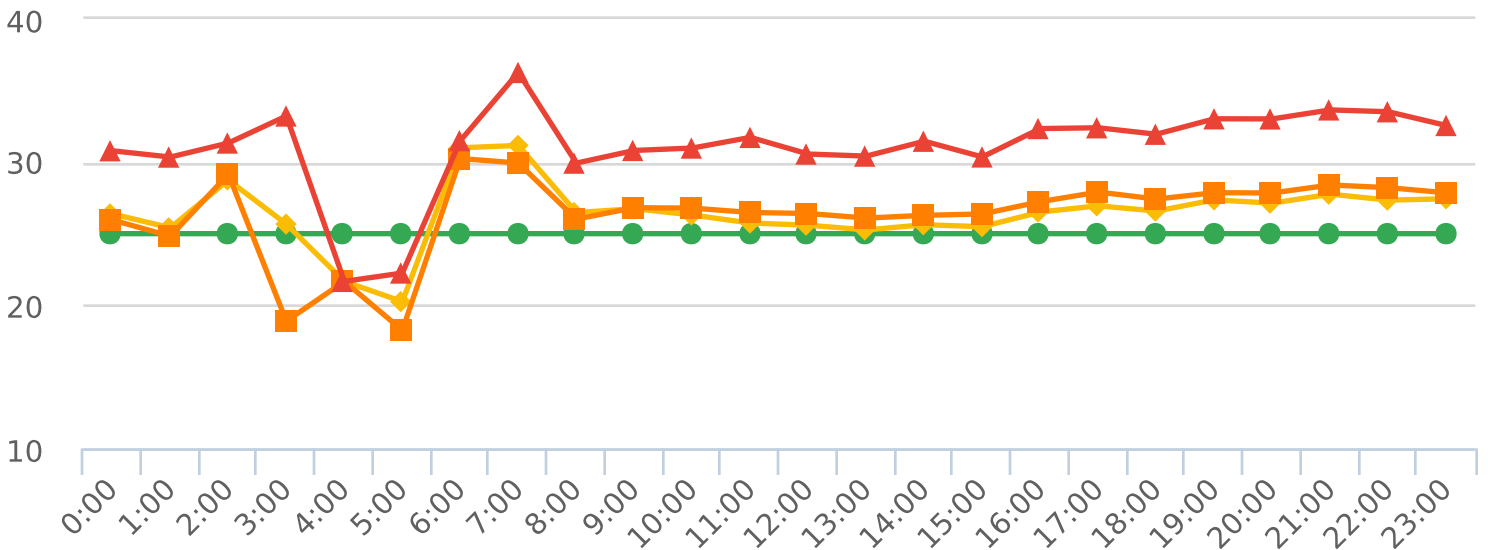
Display Mode: Speed Display

Average Volume per Day: 826.4

Total Volume: 6611



■ Violators
 ■ Inside Threshold
 ■ Compliant
 ■ Vehicles Slowed
 ■ Other



● Speed Limit
 ◆ Average Speed
 ■ 50% Speed
 ▲ 85% Speed



Extended Speed Summary

Ronda Road, 9E - Ronda Rd. at Spruance Intersection, EB

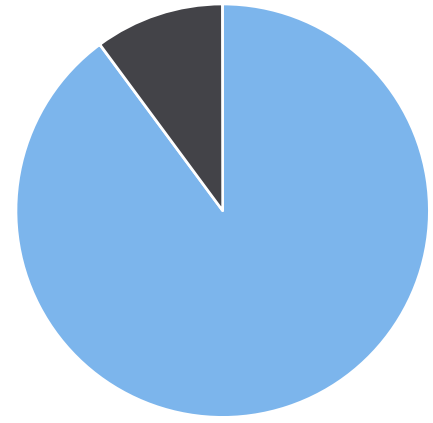
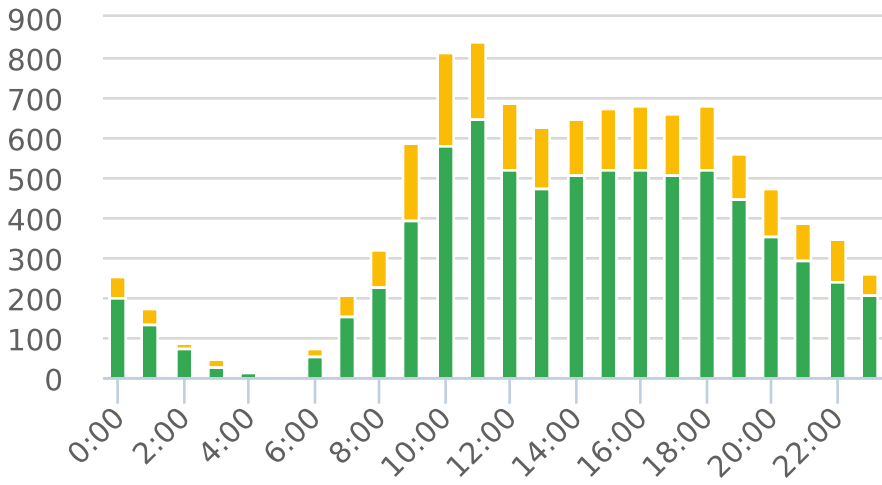
Start: 2021-08-09
 End: 2021-08-16
 Times: 0:00-23:59

Violation Threshold: Speed Limit + 10
 Speed Range: 1 to 100

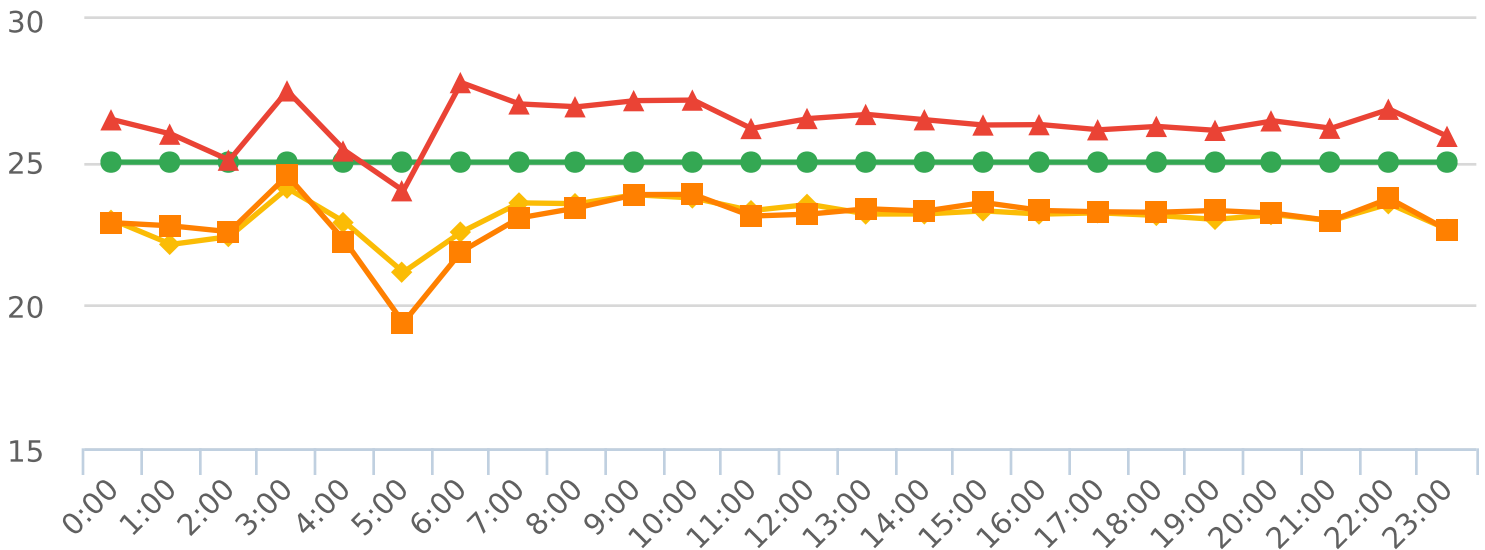
Overall Summary

Total Days of Data: 8
 Speed Limit: 25
 Average Speed: 23.27
 50th Percentile Speed: 23.31
 85th Percentile Speed: 26.48
 Pace Speed Range: 19-29

Minimum Speed: 5
 Maximum Speed: 42
 Display Mode: Speed Display
 Average Volume per Day: 1264.1
 Total Volume: 10113



■ Violators
 ■ Inside Threshold
 ■ Compliant
 ■ Vehicles Slowed
 ■ Other



● Speed Limit
 ◆ Average Speed
 ■ 50% Speed
 ▲ 85% Speed



Extended Speed Summary

Sunridge Road, 10N - Sunridge Rd. , NB

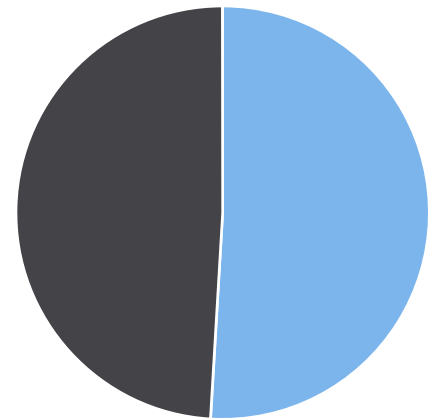
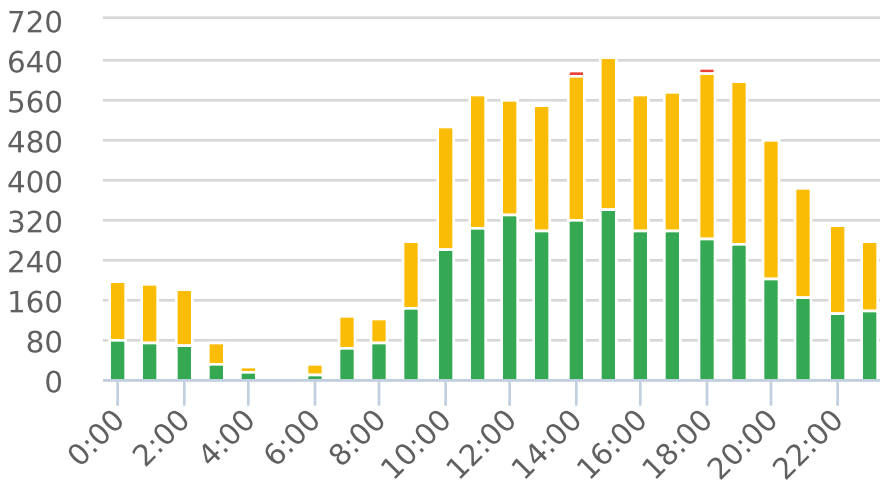
Start: 2021-08-09
 End: 2021-08-16
 Times: 0:00-23:59

Violation Threshold: Speed Limit + 10
 Speed Range: 1 to 100

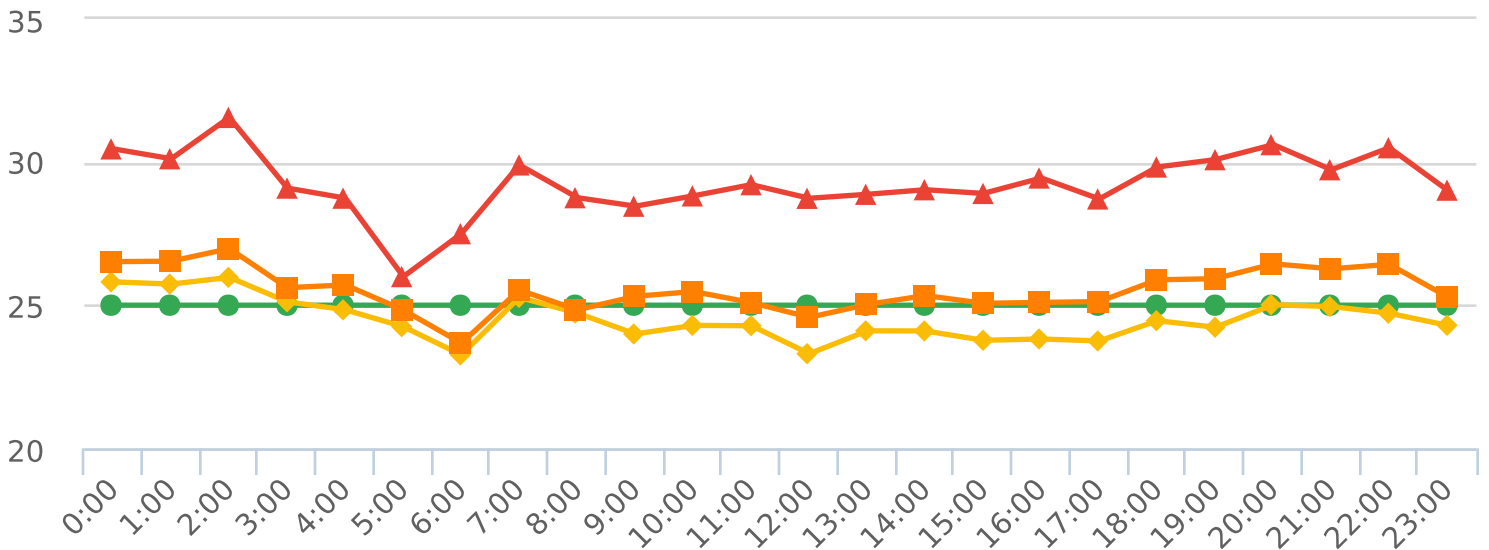
Overall Summary

Total Days of Data: 8
 Speed Limit: 25
 Average Speed: 24.31
 50th Percentile Speed: 25.52
 85th Percentile Speed: 29.4
 Pace Speed Range: 21-31

Minimum Speed: 5
 Maximum Speed: 47
 Display Mode: Speed Display
 Average Volume per Day: 1073.4
 Total Volume: 8587



■ Violators
 ■ Inside Threshold
 ■ Compliant
 ■ Vehicles Slowed
 ■ Other



● Speed Limit
 ◆ Average Speed
 ■ 50% Speed
 ▲ 85% Speed



Extended Speed Summary

El Bosque Dr., 11N - El Bosque Dr. , NB

Start: 2021-08-09

End: 2021-08-16

Times: 0:00-23:59

Violation Threshold: Speed Limit + 10

Speed Range: 1 to 100

Overall Summary

Total Days of Data: 8

Speed Limit: 25

Average Speed: 20.65

50th Percentile Speed: 20.74

85th Percentile Speed: 25.24

Pace Speed Range: 16-26

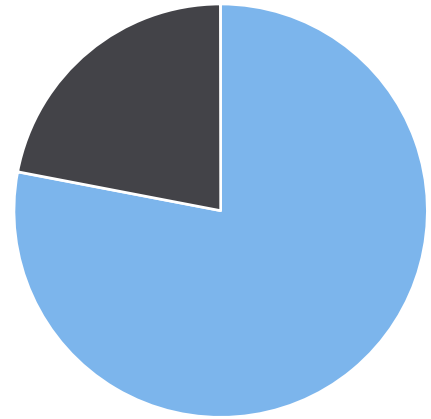
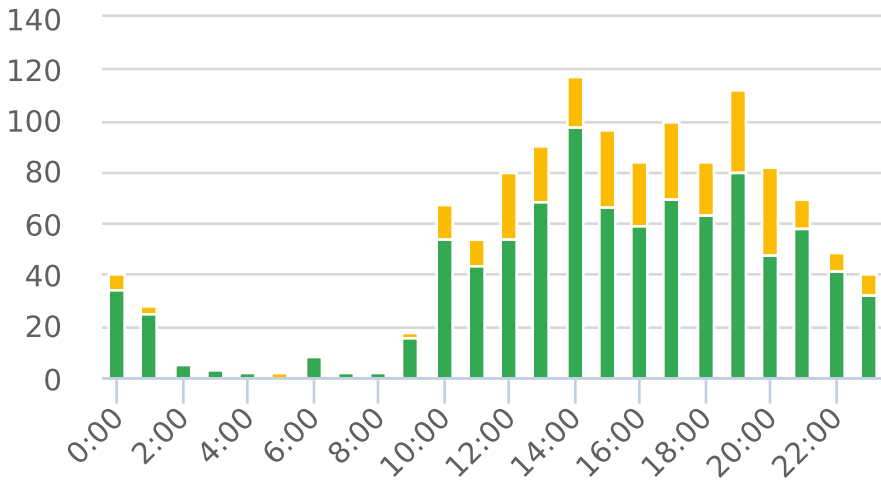
Minimum Speed: 5

Maximum Speed: 36

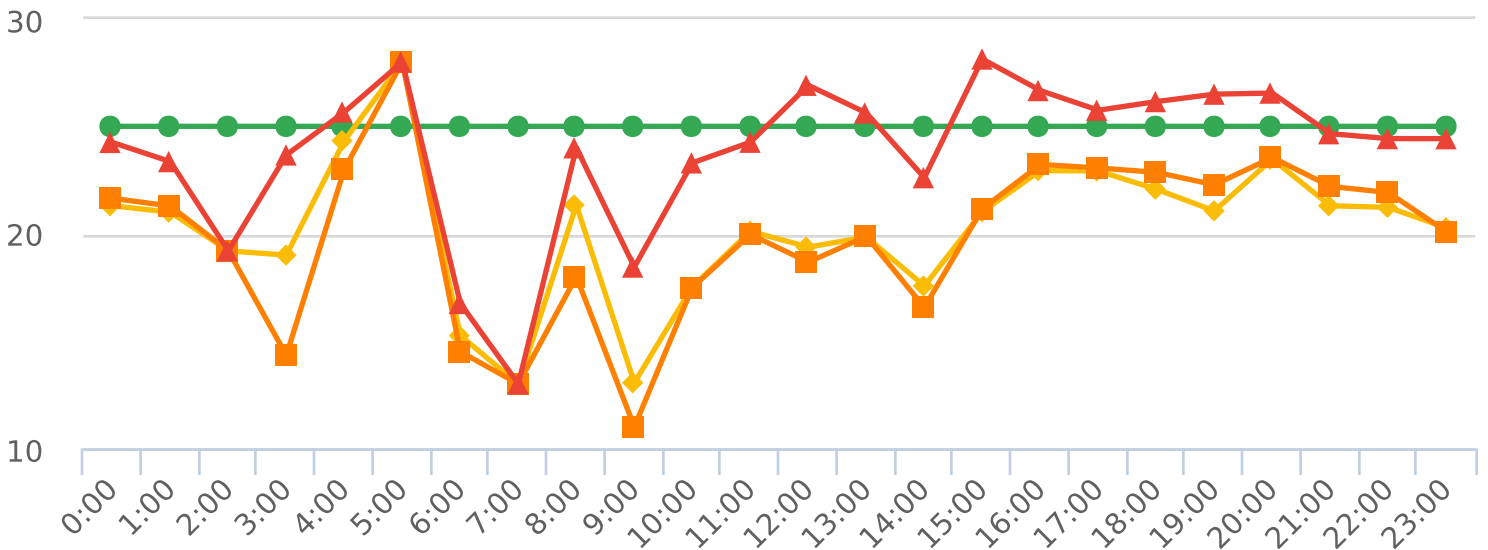
Display Mode: Speed Display

Average Volume per Day: 154.8

Total Volume: 1238



■ Violators
 ■ Inside Threshold
 ■ Compliant
 ■ Vehicles Slowed
 ■ Other



● Speed Limit
 ◆ Average Speed
 ■ 50% Speed
 ▲ 85% Speed



Extended Speed Summary

Crespi Lane, 12N - Crespi Ln. near Del Ciervo , NB

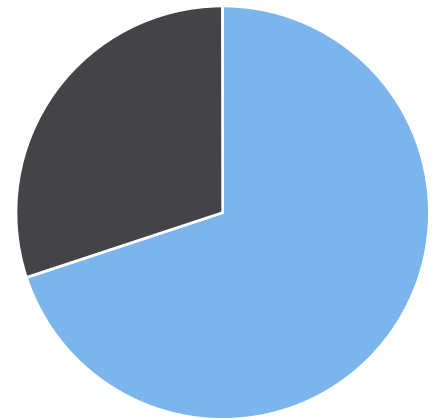
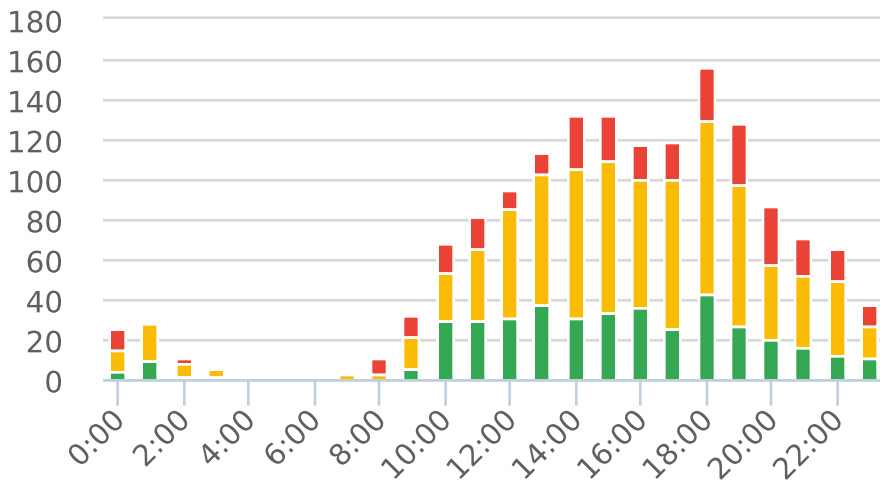
Start: 2021-08-09
 End: 2021-08-16
 Times: 0:00-23:59

Violation Threshold: Speed Limit + 10
 Speed Range: 1 to 100

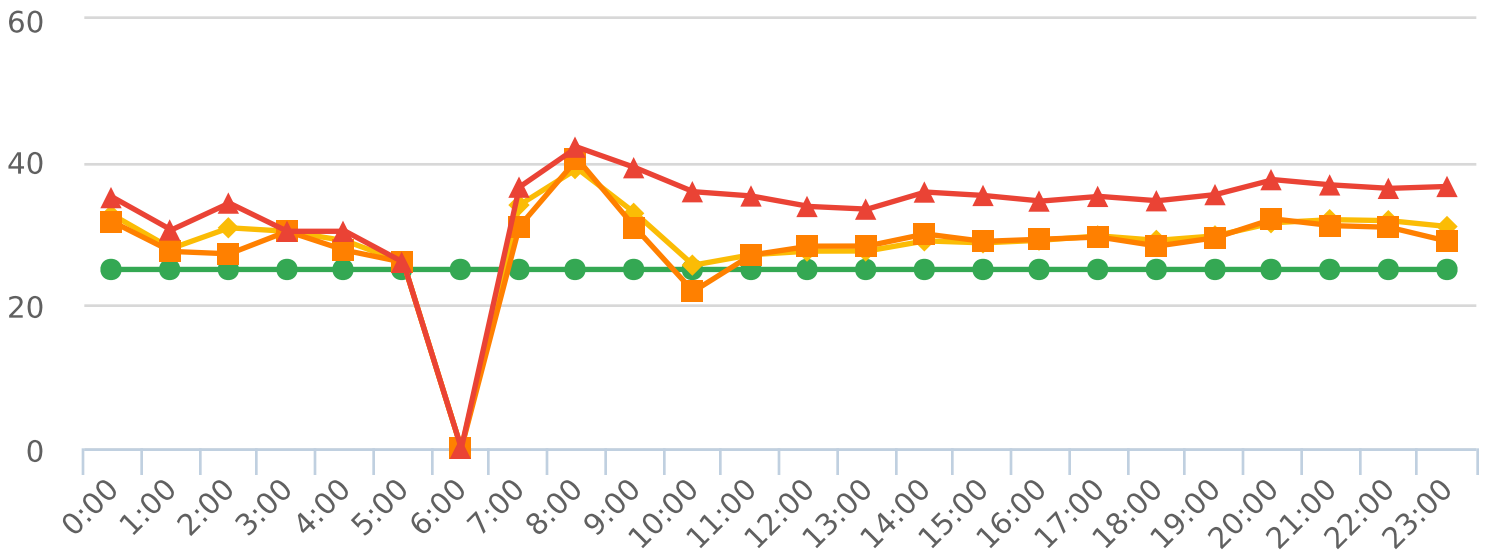
Overall Summary

Total Days of Data: 8
 Speed Limit: 25
 Average Speed: 29.32
 50th Percentile Speed: 29.05
 85th Percentile Speed: 35.28
 Pace Speed Range: 25-35

Minimum Speed: 5
 Maximum Speed: 53
 Display Mode: Speed Display
 Average Volume per Day: 191.0
 Total Volume: 1528



■ **Violators**
 ■ **Inside Threshold**
 ■ **Compliant**
 ■ **Vehicles Slowed**
 ■ **Other**



● **Speed Limit**
 ◆ **Average Speed**
 ■ **50% Speed**
 ▲ **85% Speed**



Extended Speed Summary

Ronda Road, 9W - Ronda Rd. at Spruance Intersection, WB

Start: 2021-08-16

End: 2021-08-23

Times: 0:00-23:59

Violation Threshold: Speed Limit + 10

Speed Range: 1 to 100

Overall Summary

Total Days of Data: 7

Speed Limit: 25

Average Speed: 24.19

50th Percentile Speed: 24.25

85th Percentile Speed: 27.24

Pace Speed Range: 19-29

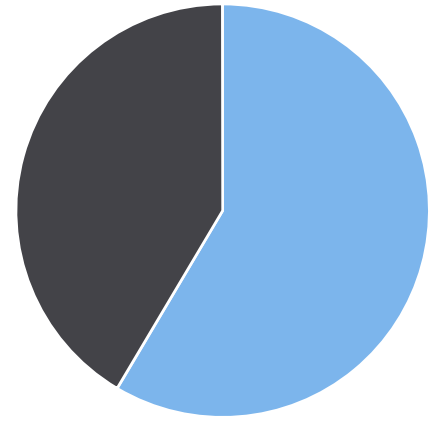
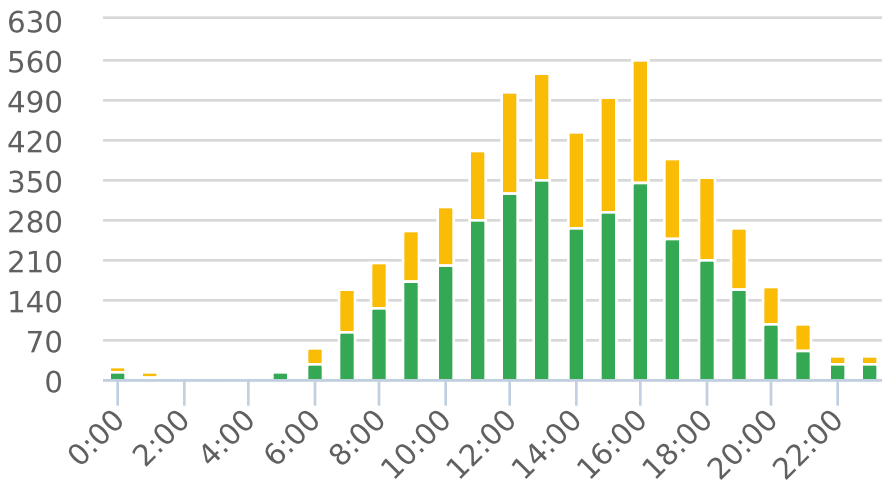
Minimum Speed: 5

Maximum Speed: 40

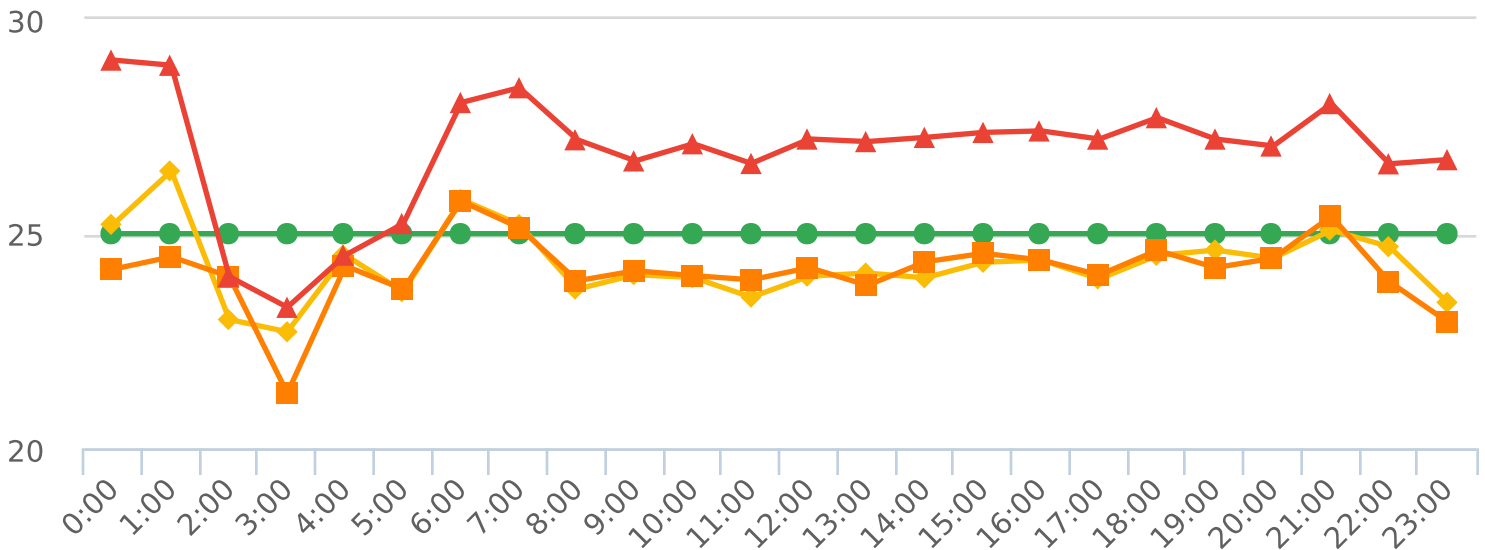
Display Mode: Speed Display

Average Volume per Day: 762.9

Total Volume: 5340



■ **Violators**
 ■ **Inside Threshold**
 ■ **Compliant**
 ■ **Vehicles Slowed**
 ■ **Other**



● **Speed Limit**
 ◆ **Average Speed**
 ■ **50% Speed**
 ▲ **85% Speed**



Extended Speed Summary

Sunridge Road, 10S - Sunridge Rd., SB

Start: 2021-08-16

End: 2021-08-23

Times: 0:00-23:59

Violation Threshold: Speed Limit + 10

Speed Range: 1 to 100

Overall Summary

Total Days of Data: 7

Speed Limit: 25

Average Speed: 25.46

50th Percentile Speed: 25.73

85th Percentile Speed: 29.76

Pace Speed Range: 21-31

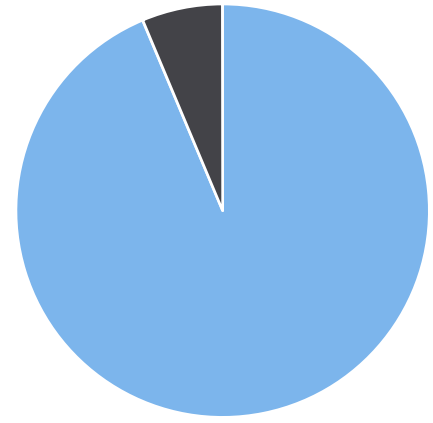
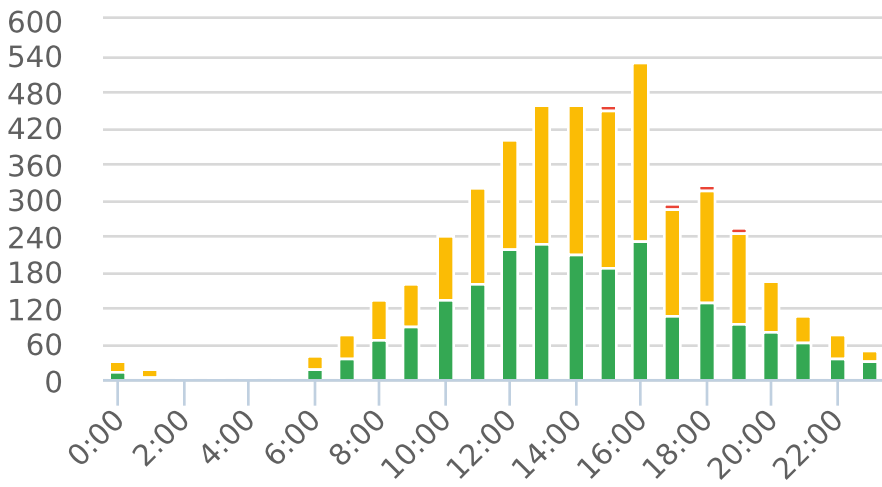
Minimum Speed: 5

Maximum Speed: 44

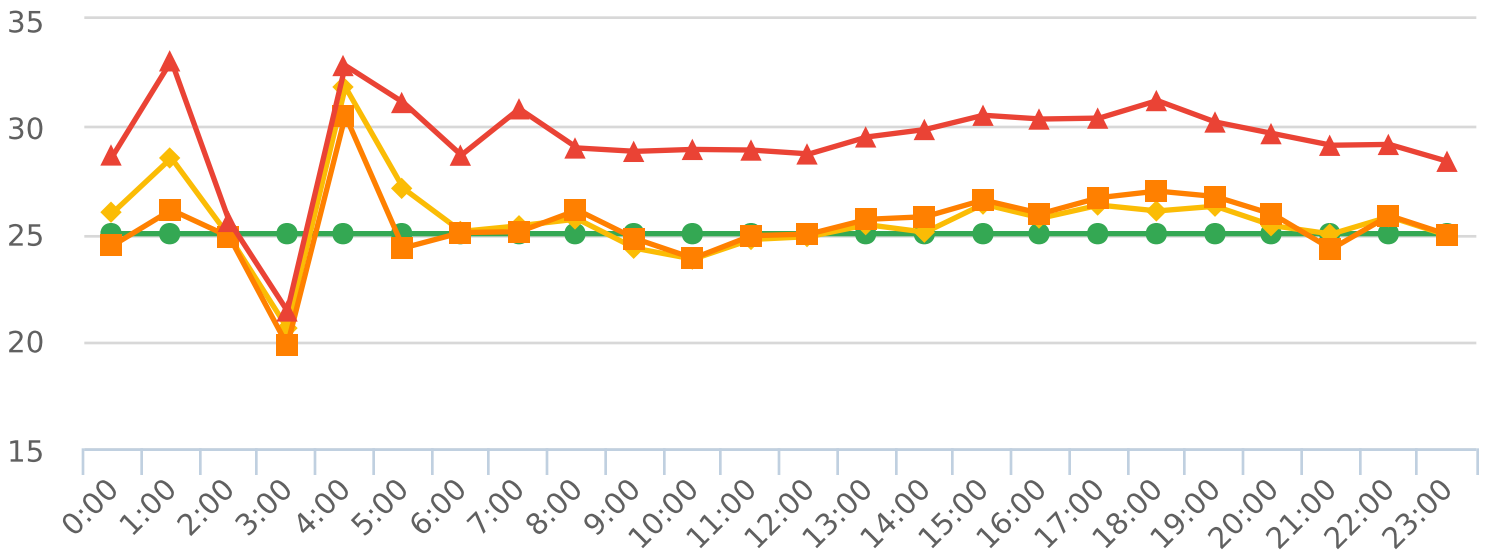
Display Mode: Speed Display

Average Volume per Day: 663.7

Total Volume: 4646



■ Violators
 ■ Inside Threshold
 ■ Compliant
 ■ Vehicles Slowed
 ■ Other



● Speed Limit
 ◆ Average Speed
 ■ 50% Speed
 ▲ 85% Speed



Extended Speed Summary

El Bosque Dr., 11S - El Bosque Dr., SB

Start: 2021-08-16

End: 2021-08-23

Times: 0:00-23:59

Violation Threshold: Speed Limit + 10

Speed Range: 1 to 100

Overall Summary

Total Days of Data: 7

Speed Limit: 25

Average Speed: 22.8

50th Percentile Speed: 22.74

85th Percentile Speed: 26.42

Pace Speed Range: 18-28

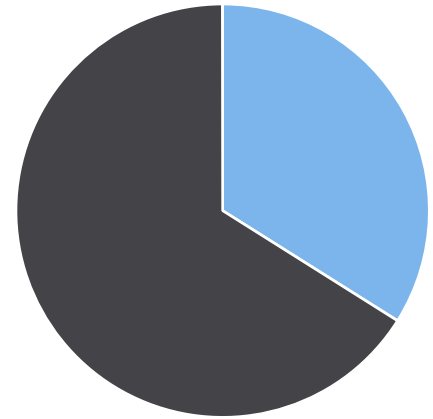
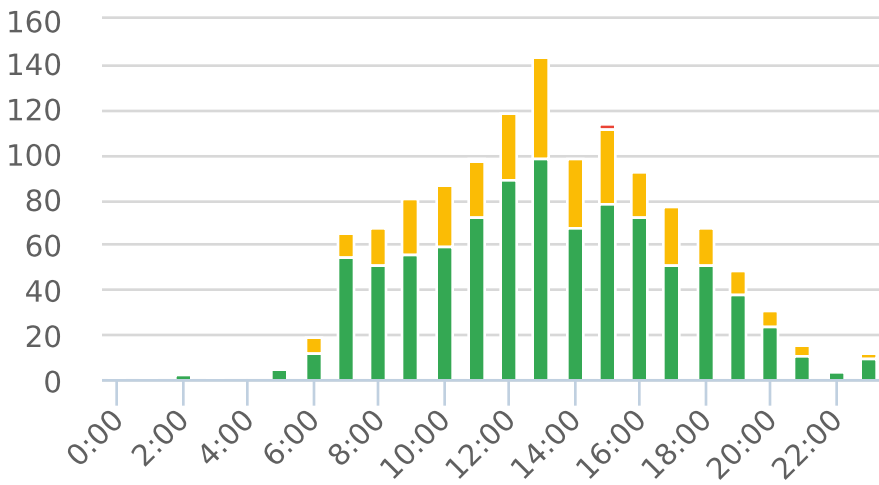
Minimum Speed: 5

Maximum Speed: 38

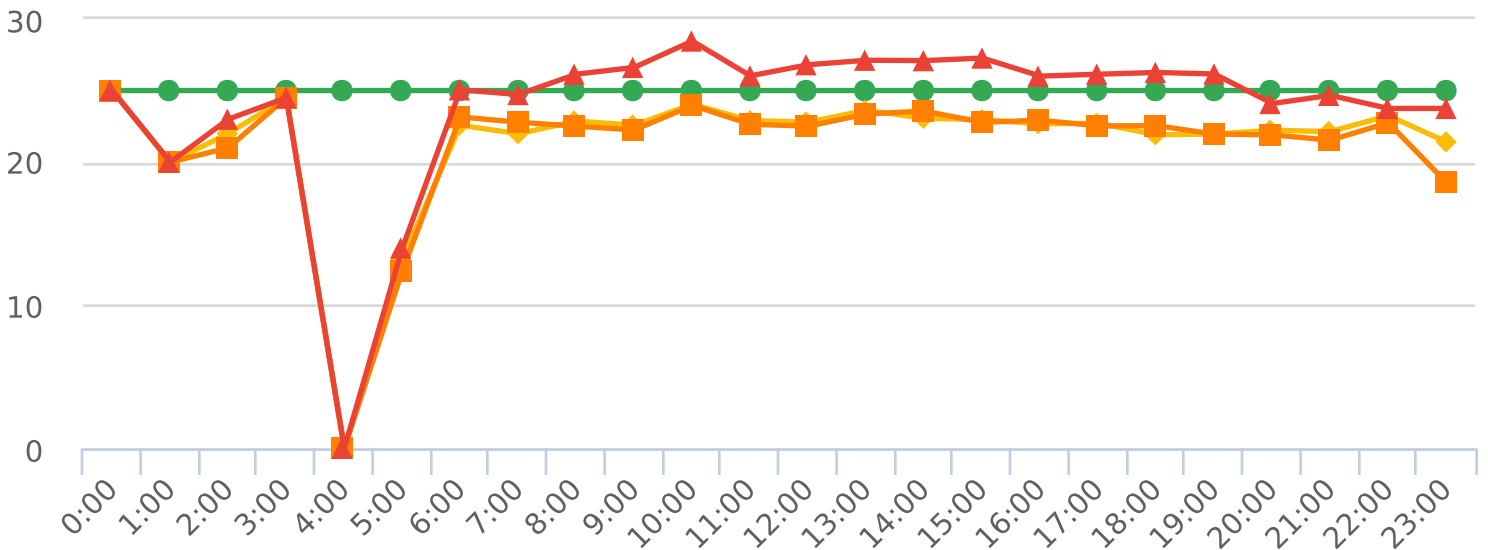
Display Mode: Speed Display

Average Volume per Day: 179.1

Total Volume: 1254



■ Violators
 ■ Inside Threshold
 ■ Compliant
 ■ Vehicles Slowed
 ■ Other



● Speed Limit
 ◆ Average Speed
 ■ 50% Speed
 ▲ 85% Speed



Extended Speed Summary

Crespi Lane, 12S - Crespi Ln. near Del Ciervo, SB

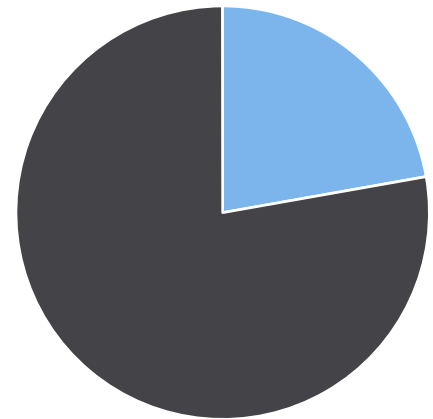
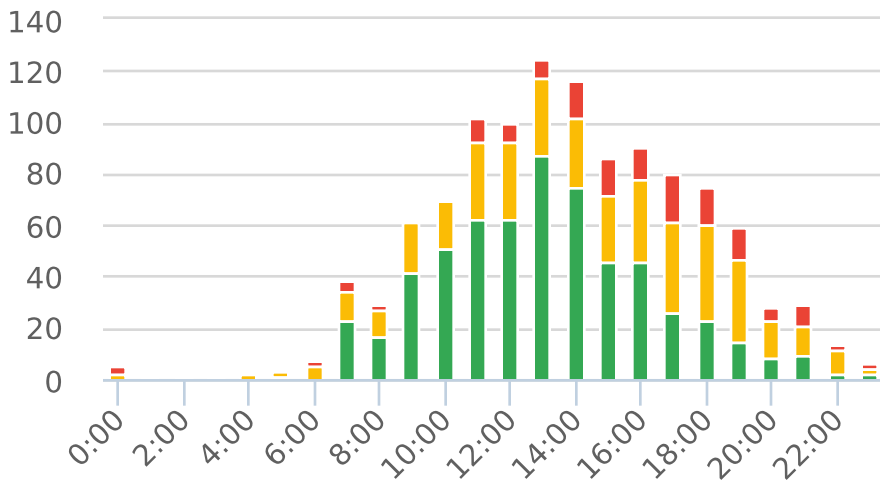
Start: 2021-08-16
 End: 2021-08-23
 Times: 0:00-23:59

Violation Threshold: Speed Limit + 10
 Speed Range: 1 to 100

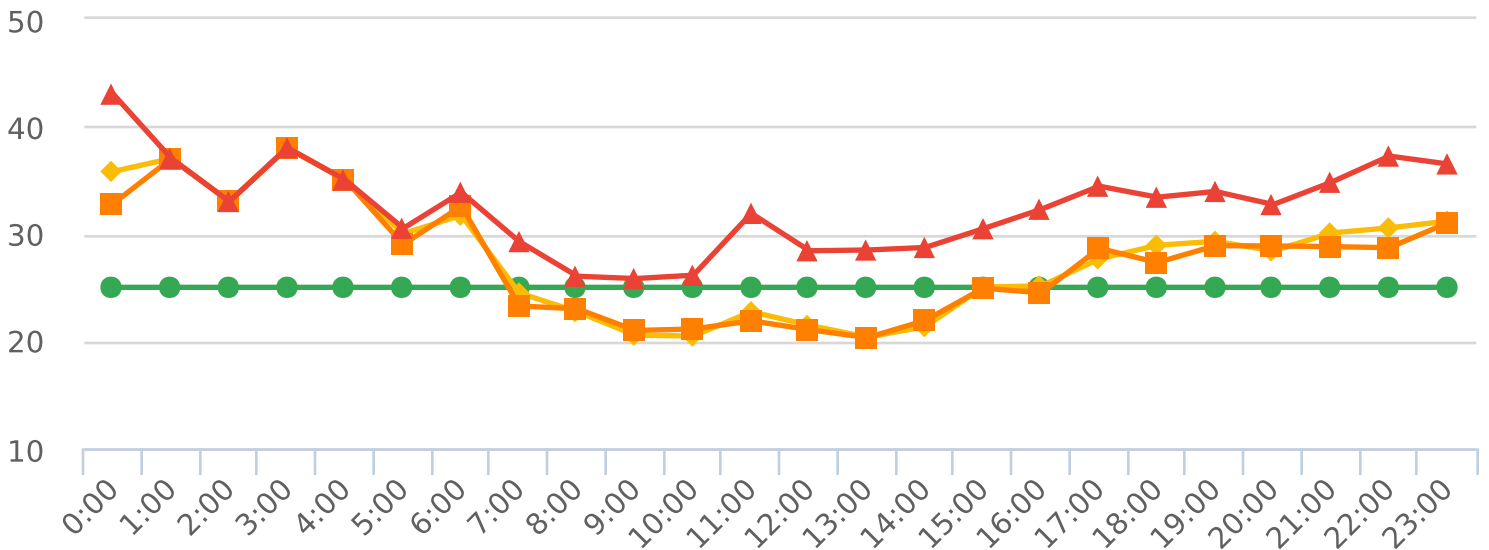
Overall Summary

Total Days of Data: 7
 Speed Limit: 25
 Average Speed: 24.15
 50th Percentile Speed: 23.95
 85th Percentile Speed: 30.52
 Pace Speed Range: 20-30

Minimum Speed: 5
 Maximum Speed: 51
 Display Mode: Speed Display
 Average Volume per Day: 160.9
 Total Volume: 1126



■ Violators
 ■ Inside Threshold
 ■ Compliant
 ■ Vehicles Slowed
 ■ Other



● Speed Limit
 ◆ Average Speed
 ■ 50% Speed
 ▲ 85% Speed



Extended Speed Summary

17 Mile Dr, 13N - near Ocean Rd., NB

Start: 2021-08-23

End: 2021-08-29

Times: 0:00-23:59

Violation Threshold: Speed Limit + 10

Speed Range: 1 to 100

Overall Summary

Total Days of Data: 7

Speed Limit: 25

Average Speed: 30.92

50th Percentile Speed: 31.01

85th Percentile Speed: 36.16

Pace Speed Range: 26-36

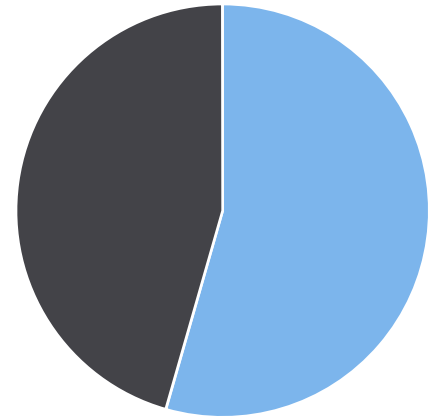
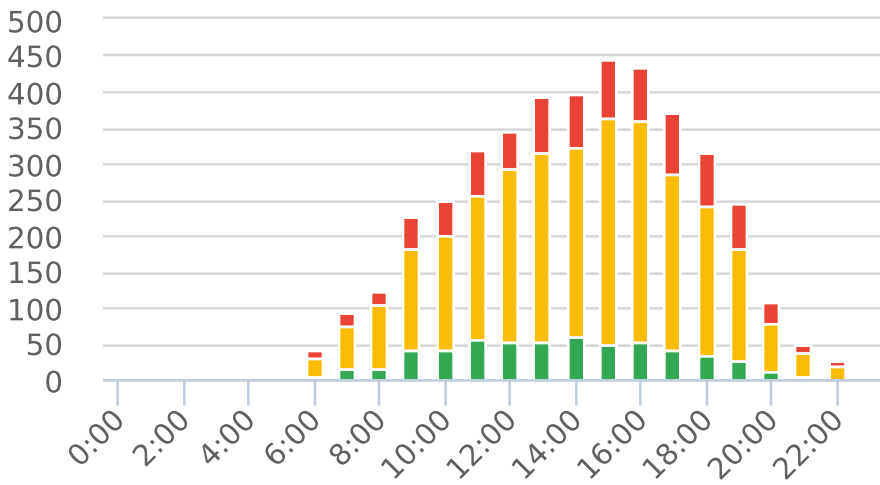
Minimum Speed: 5

Maximum Speed: 59

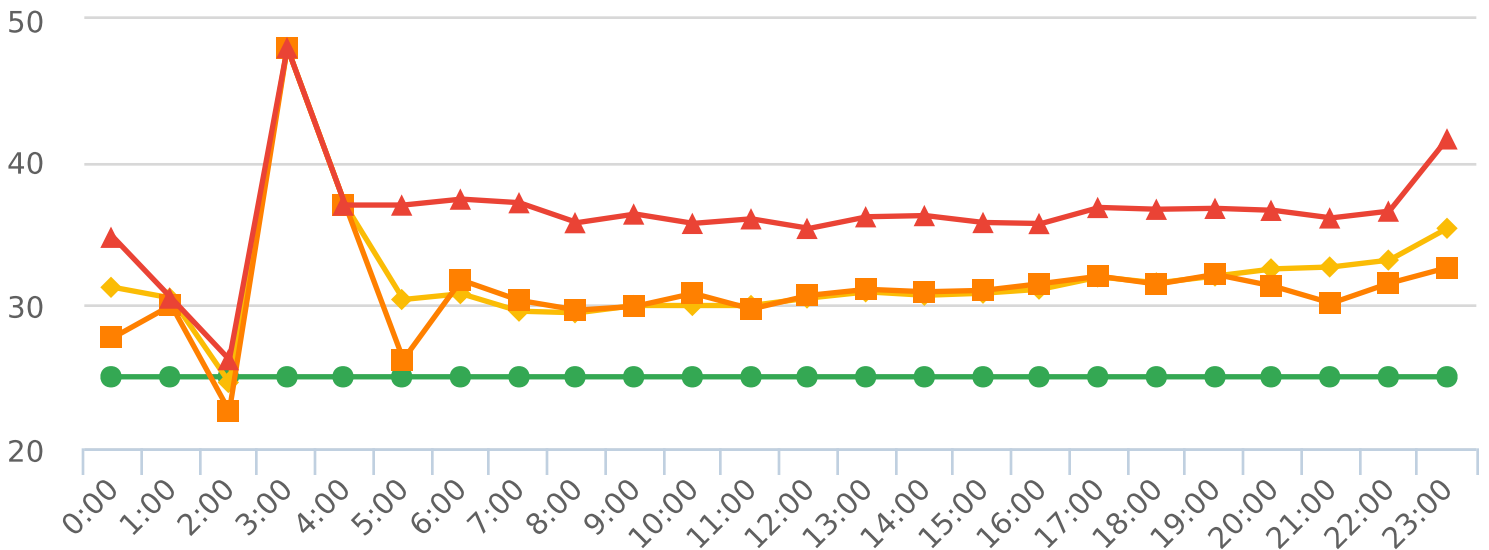
Display Mode: Speed Display

Average Volume per Day: 599.6

Total Volume: 4197



■ **Violators**
 ■ **Inside Threshold**
 ■ **Compliant**
 ■ **Vehicles Slowed**
 ■ **Other**



● **Speed Limit**
 ◆ **Average Speed**
 ■ **50% Speed**
 ▲ **85% Speed**



Extended Speed Summary

Bird Rock Rd, 14N - near Indian Village, NB

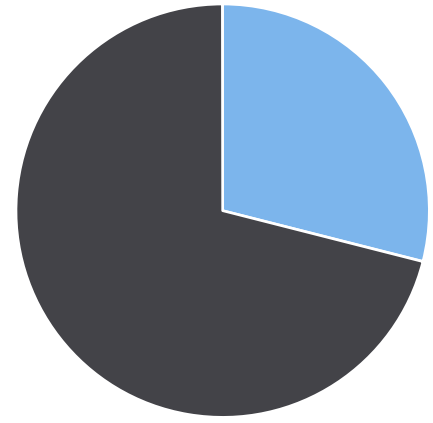
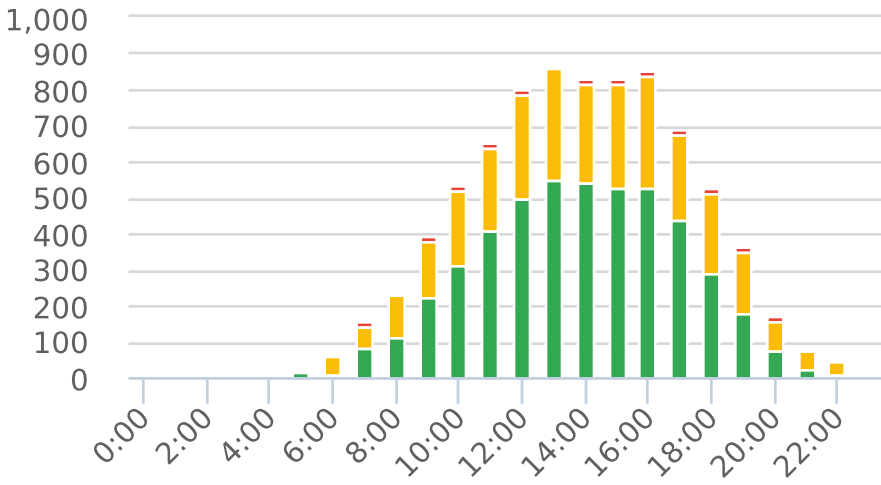
Start: 2021-08-23
 End: 2021-08-29
 Times: 0:00-23:59

Violation Threshold: Speed Limit + 10
 Speed Range: 1 to 100

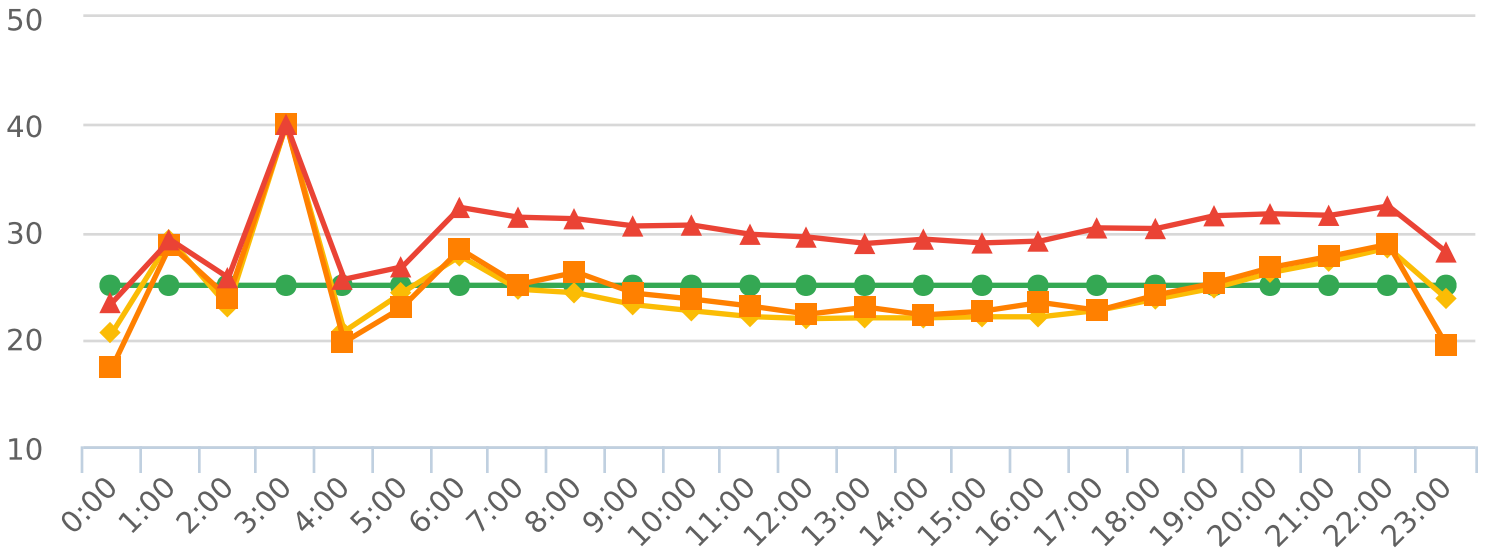
Overall Summary

Total Days of Data: 7
 Speed Limit: 25
 Average Speed: 22.75
 50th Percentile Speed: 23.43
 85th Percentile Speed: 29.85
 Pace Speed Range: 20-30

Minimum Speed: 5
 Maximum Speed: 53
 Display Mode: Speed Display
 Average Volume per Day: 1166.0
 Total Volume: 8162



■ Violators
 ■ Inside Threshold
 ■ Compliant
 ■ Vehicles Slowed
 ■ Other



● Speed Limit
 ◆ Average Speed
 ■ 50% Speed
 ▲ 85% Speed



Extended Speed Summary

Sundridge Rd. 15N (infront of 4114, close to Chamisal), NB

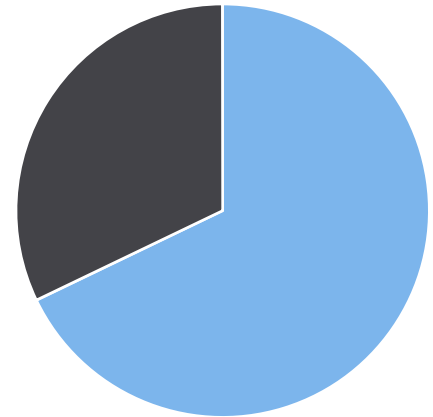
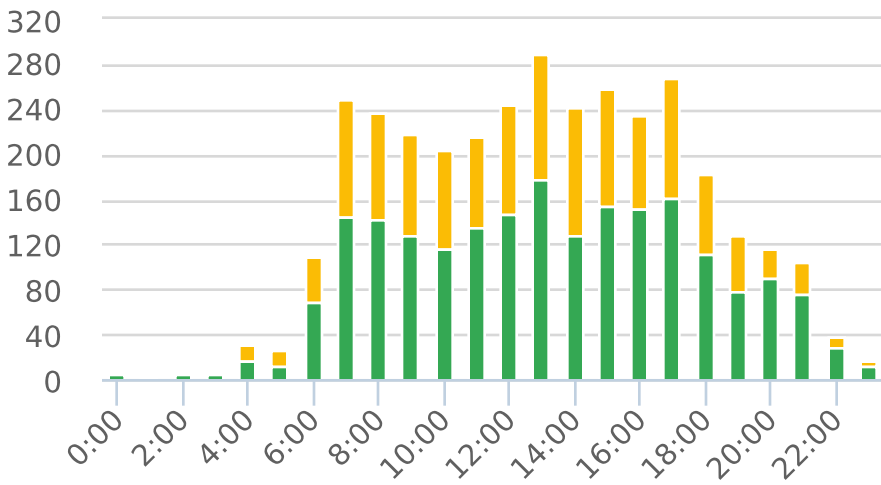
Start: 2021-08-23
 End: 2021-08-29
 Times: 0:00-23:59

Violation Threshold: Speed Limit + 10
 Speed Range: 1 to 100

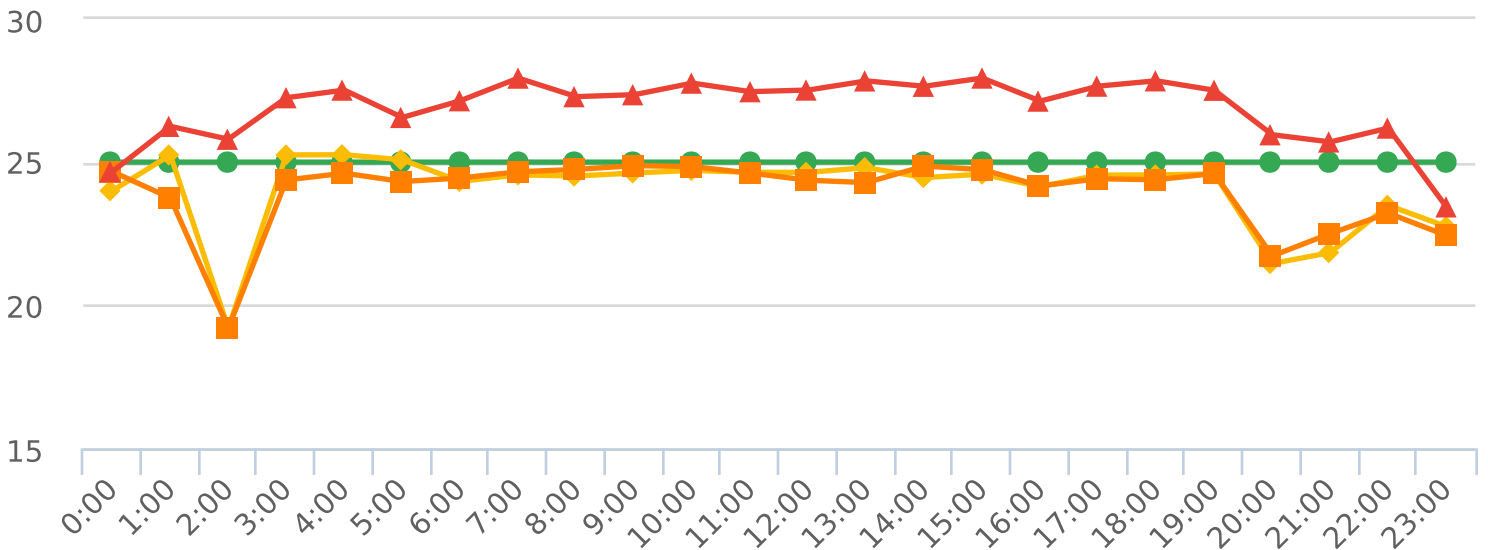
Overall Summary

Total Days of Data: 7
 Speed Limit: 25
 Average Speed: 24.35
 50th Percentile Speed: 24.38
 85th Percentile Speed: 27.43
 Pace Speed Range: 20-30

Minimum Speed: 5
 Maximum Speed: 37
 Display Mode: Speed Display
 Average Volume per Day: 490.9
 Total Volume: 3436



■ Violators
 ■ Inside Threshold
 ■ Compliant
 ■ Vehicles Slowed
 ■ Other



● Speed Limit
 ◆ Average Speed
 ■ 50% Speed
 ▲ 85% Speed



Extended Speed Summary

Sunset and El Bosque Dr., 16N - intersection, NB

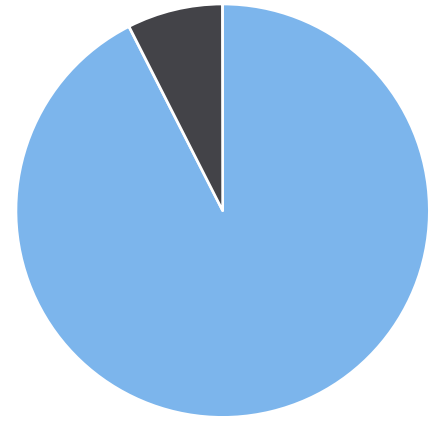
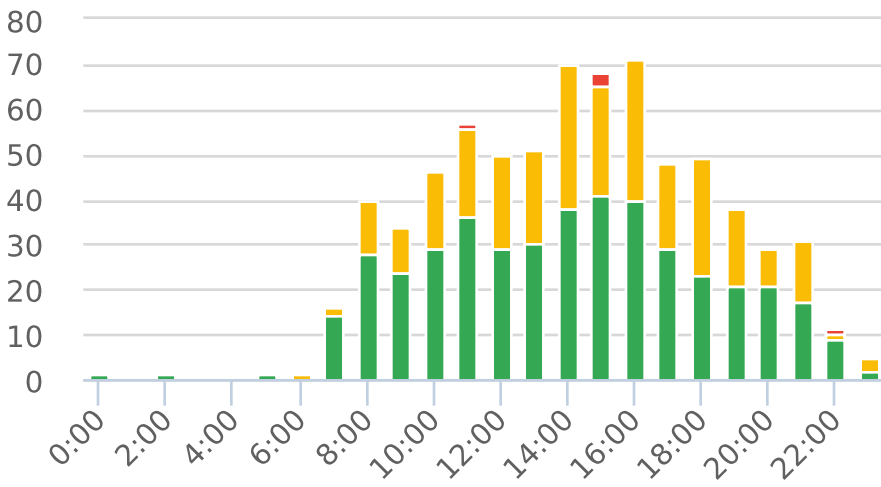
Start: 2021-08-23
 End: 2021-08-29
 Times: 0:00-23:59

Violation Threshold: Speed Limit + 10
 Speed Range: 1 to 100

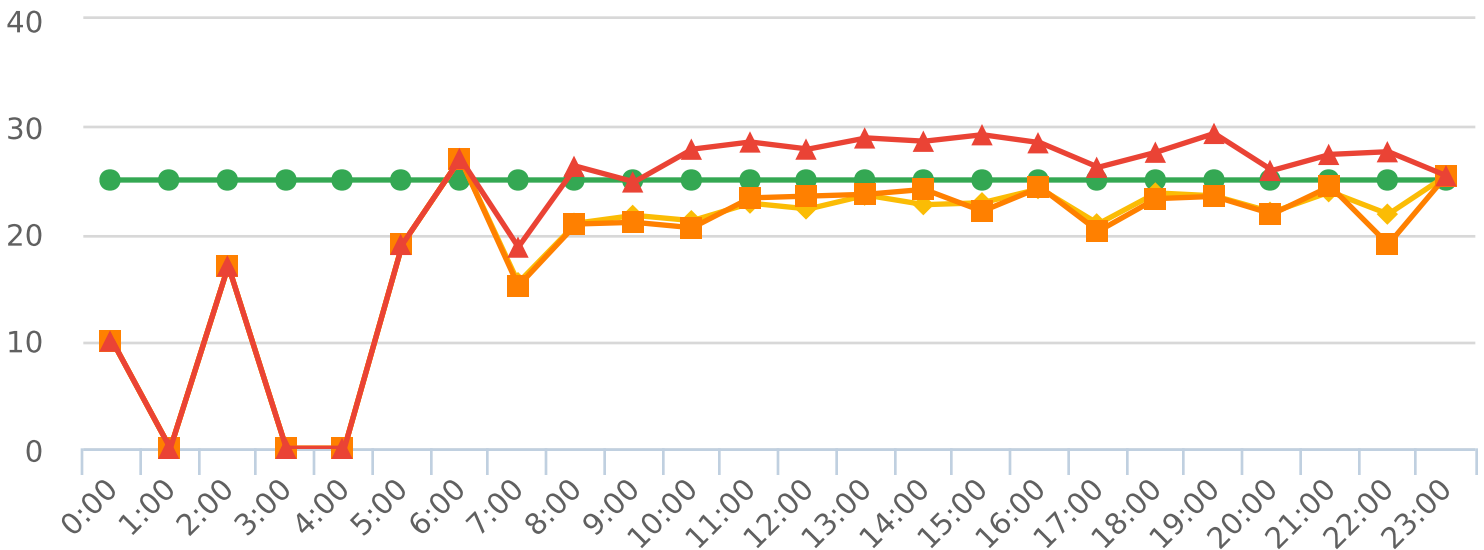
Overall Summary

Total Days of Data: 7
 Speed Limit: 25
 Average Speed: 22.52
 50th Percentile Speed: 22.52
 85th Percentile Speed: 27.6
 Pace Speed Range: 19-29

Minimum Speed: 5
 Maximum Speed: 40
 Display Mode: Speed Display
 Average Volume per Day: 102.9
 Total Volume: 720



■ Violators
 ■ Inside Threshold
 ■ Compliant
 ■ Vehicles Slowed
 ■ Other



● Speed Limit
 ◆ Average Speed
 ■ 50% Speed
 ▲ 85% Speed



Extended Speed Summary

17 Mile Dr. 13S near Ocean Rd., SB

Start: 2021-08-30

End: 2021-09-05

Times: 0:00-23:59

Violation Threshold: Speed Limit + 10

Speed Range: 1 to 100

Overall Summary

Total Days of Data: 7

Speed Limit: 25

Average Speed: 27.63

50th Percentile Speed: 28.21

85th Percentile Speed: 34.43

Pace Speed Range: 24-34

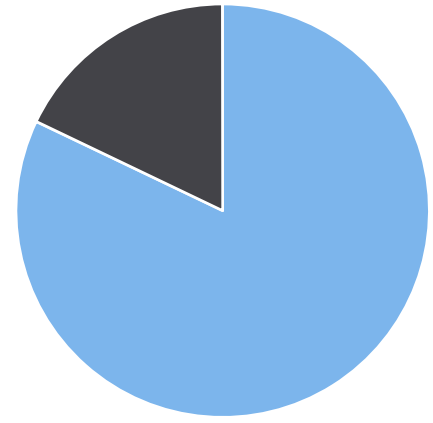
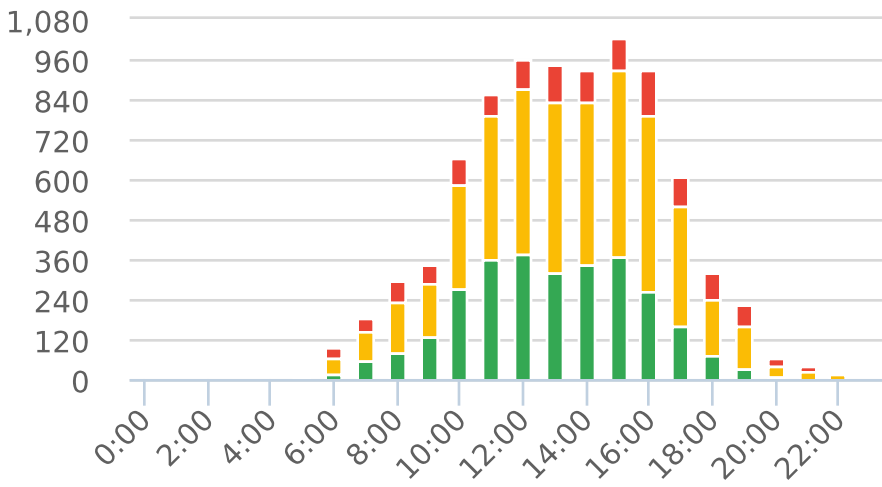
Minimum Speed: 5

Maximum Speed: 67

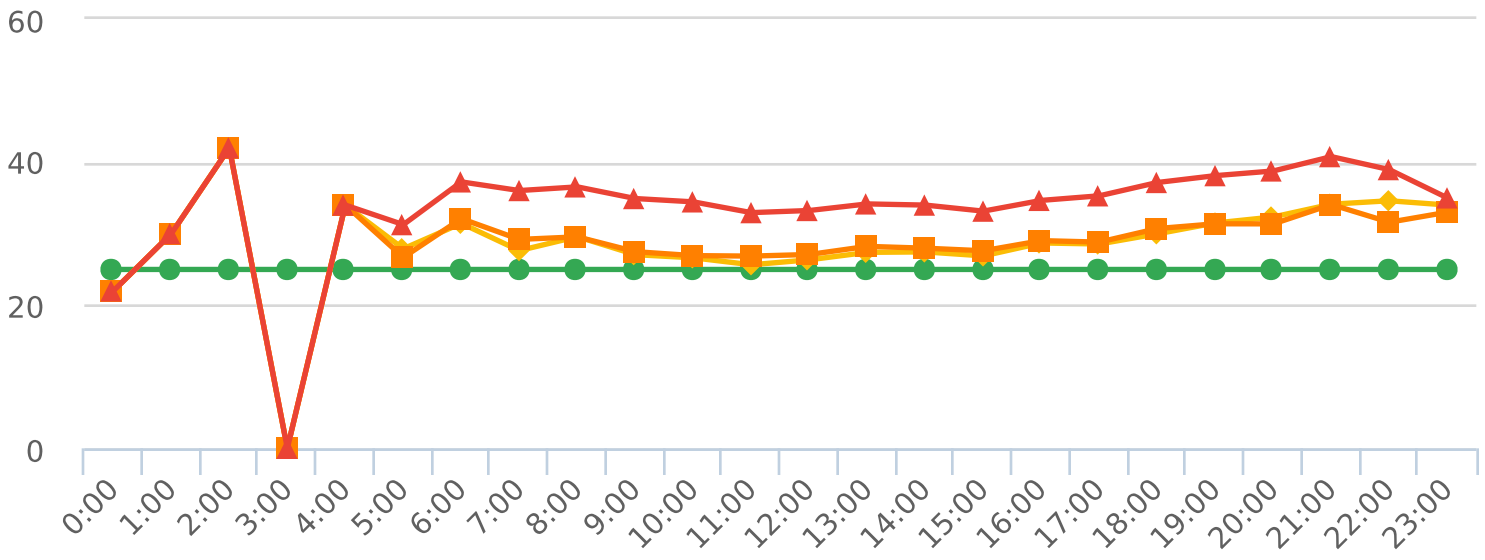
Display Mode: Speed Display

Average Volume per Day: 1219.0

Total Volume: 8533



■ **Violators**
 ■ **Inside Threshold**
 ■ **Compliant**
 ■ **Vehicles Slowed**
 ■ **Other**



● **Speed Limit**
 ◆ **Average Speed**
 ■ **50% Speed**
 ▲ **85% Speed**



Extended Speed Summary

Bird Rock Rd, 14S - near Indian Village, SB

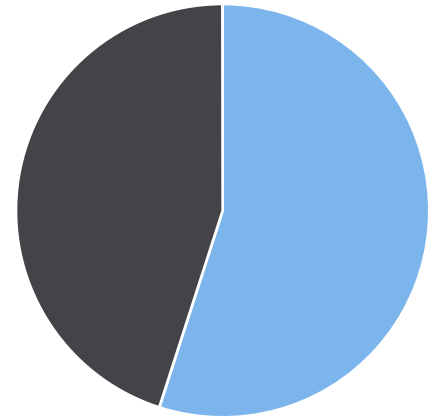
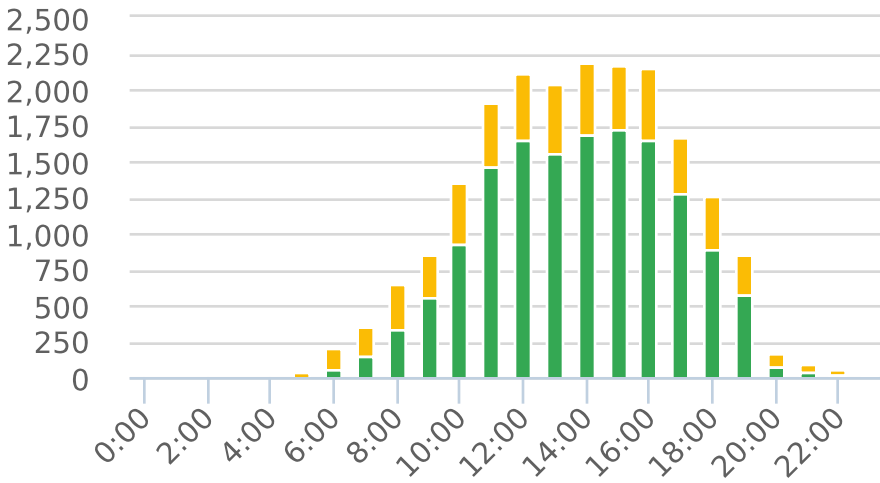
Start: 2021-08-30
 End: 2021-09-05
 Times: 0:00-23:59

Violation Threshold: Speed Limit + 10
 Speed Range: 1 to 100

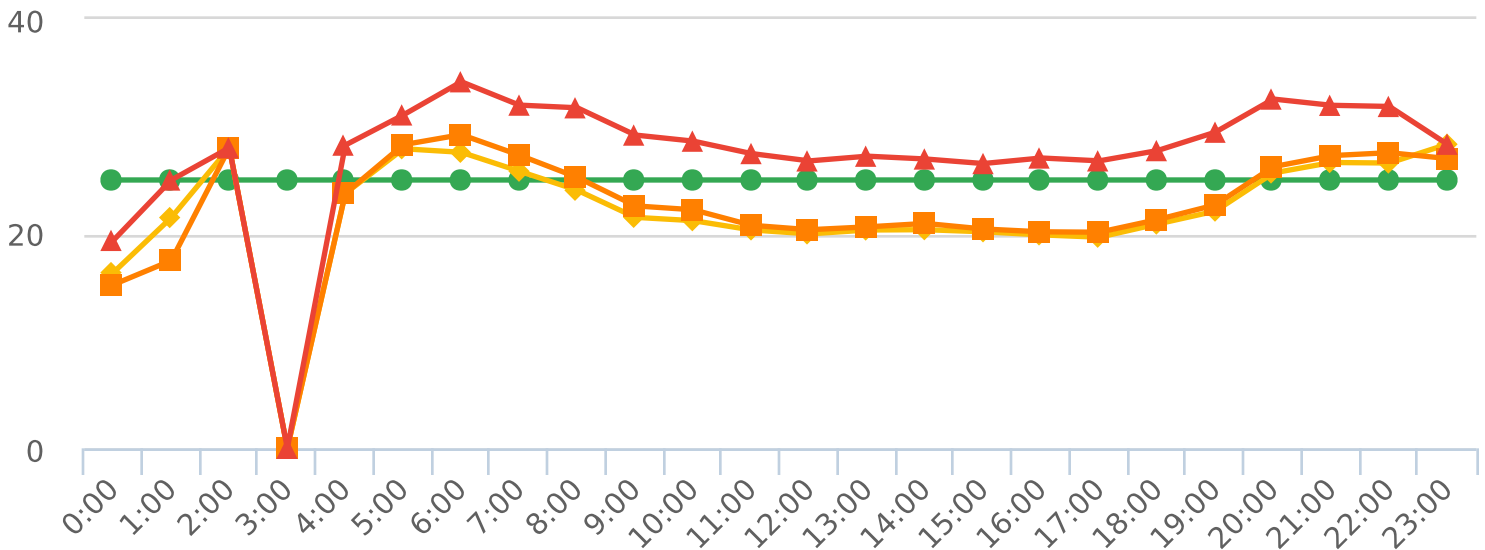
Overall Summary

Total Days of Data: 7
 Speed Limit: 25
 Average Speed: 20.82
 50th Percentile Speed: 21.35
 85th Percentile Speed: 27.75
 Pace Speed Range: 17-27

Minimum Speed: 5
 Maximum Speed: 56
 Display Mode: Speed Display
 Average Volume per Day: 2910.9
 Total Volume: 20376



■ **Violators**
 ■ **Inside Threshold**
 ■ **Compliant**
 ■ **Vehicles Slowed**
 ■ **Other**



● **Speed Limit**
 ◆ **Average Speed**
 ■ **50% Speed**
 ▲ **85% Speed**



Extended Speed Summary

Sundridge Rd. 15S (infront of 4114, close to Chamisal), SB

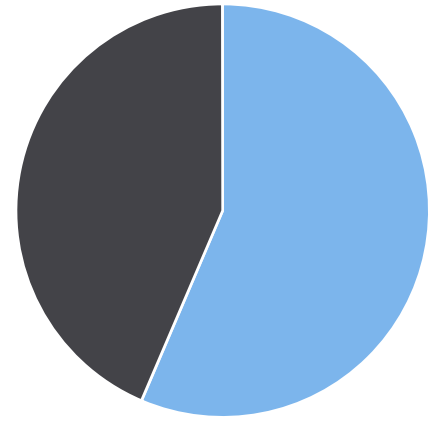
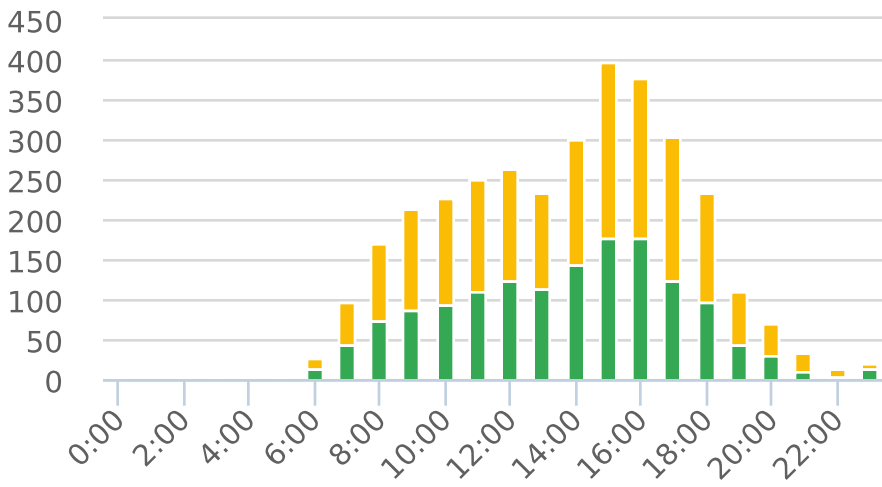
Start: 2021-08-30
 End: 2021-09-05
 Times: 0:00-23:59

Violation Threshold: Speed Limit + 10
 Speed Range: 1 to 100

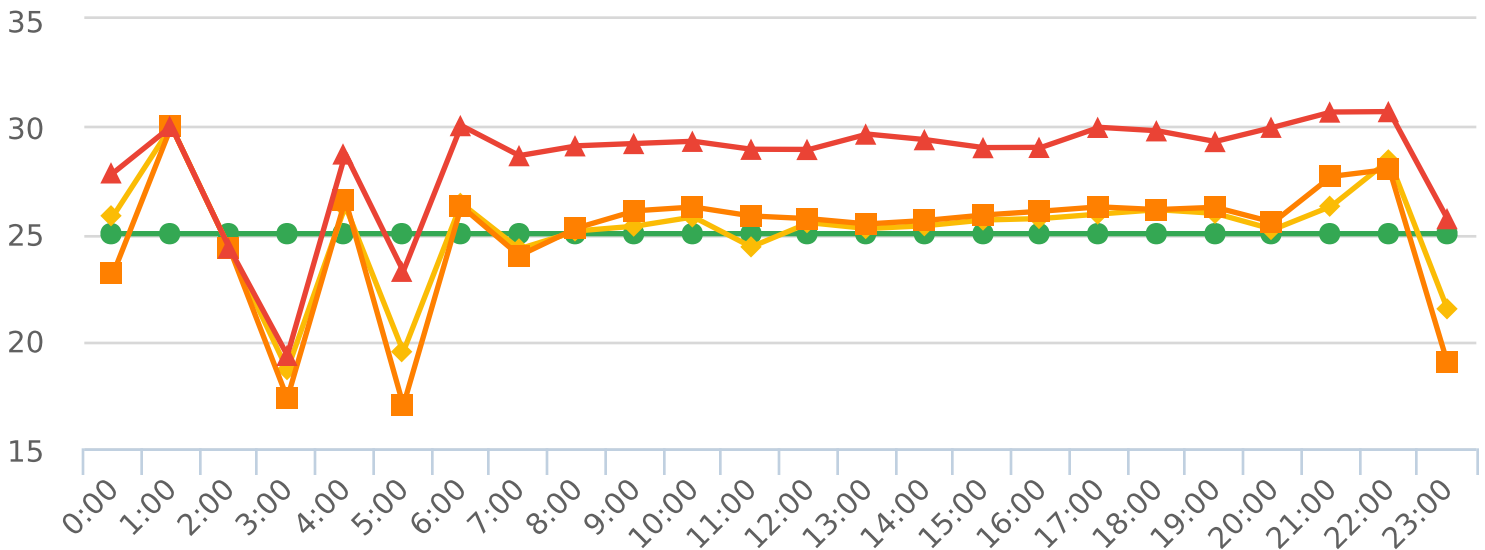
Overall Summary

Total Days of Data: 7
 Speed Limit: 25
 Average Speed: 25.46
 50th Percentile Speed: 25.79
 85th Percentile Speed: 29.26
 Pace Speed Range: 21-31

Minimum Speed: 5
 Maximum Speed: 44
 Display Mode: Speed Display
 Average Volume per Day: 484.0
 Total Volume: 3388



■ Violators
 ■ Inside Threshold
 ■ Compliant
 ■ Vehicles Slowed
 ■ Other



● Speed Limit
 ◆ Average Speed
 ■ 50% Speed
 ▲ 85% Speed



Extended Speed Summary

Sunset and El Bosque Dr., 16S - intersection, SB

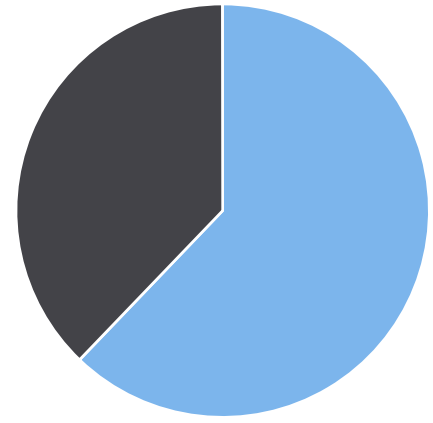
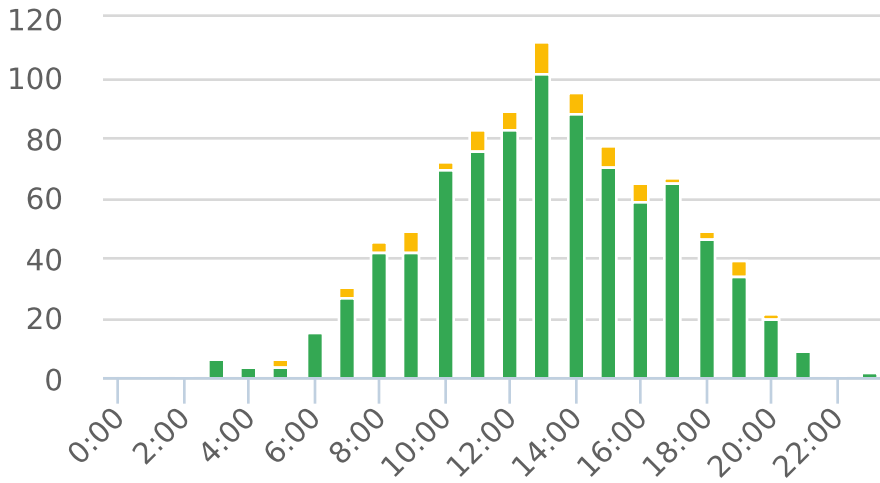
Start: 2021-08-30
 End: 2021-09-05
 Times: 0:00-23:59

Violation Threshold: Speed Limit + 10
 Speed Range: 1 to 100

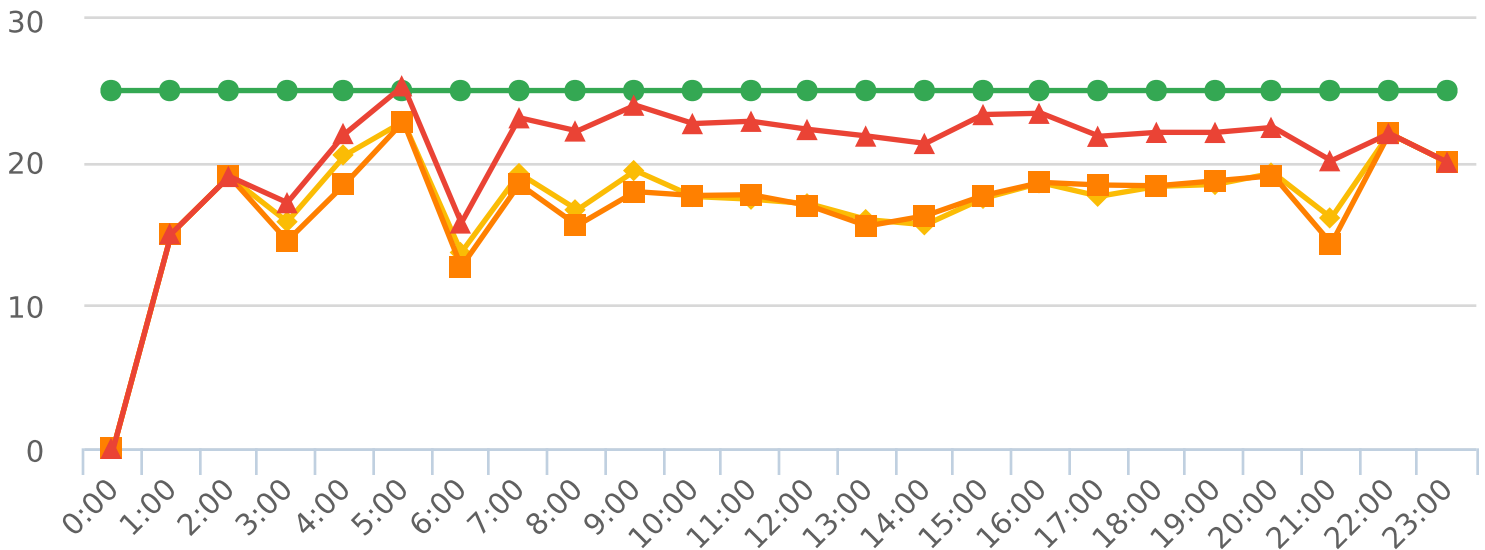
Overall Summary

Total Days of Data: 7
 Speed Limit: 25
 Average Speed: 17.37
 50th Percentile Speed: 17.28
 85th Percentile Speed: 22.27
 Pace Speed Range: 13-23

Minimum Speed: 5
 Maximum Speed: 33
 Display Mode: Speed Display
 Average Volume per Day: 134.4
 Total Volume: 941



■ Violators
 ■ Inside Threshold
 ■ Compliant
 ■ Vehicles Slowed
 ■ Other



● Speed Limit
 ◆ Average Speed
 ■ 50% Speed
 ▲ 85% Speed



Extended Speed Summary

Sloat Road, 1N - Sloat and Lost Barranca, NB

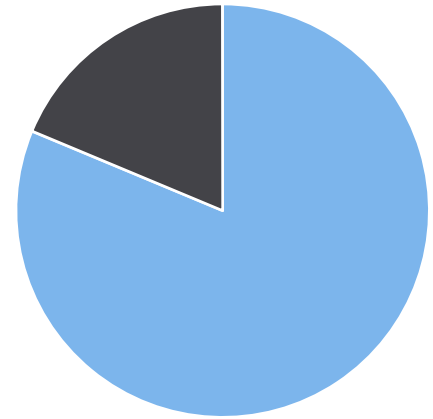
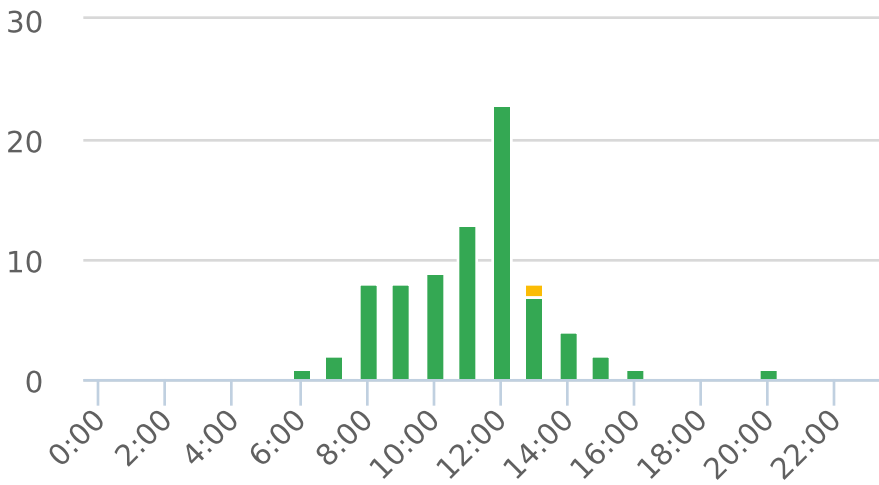
Start: 2021-09-06
 End: 2021-09-12
 Times: 0:00-23:59

Violation Threshold: Speed Limit + 10
 Speed Range: 1 to 100

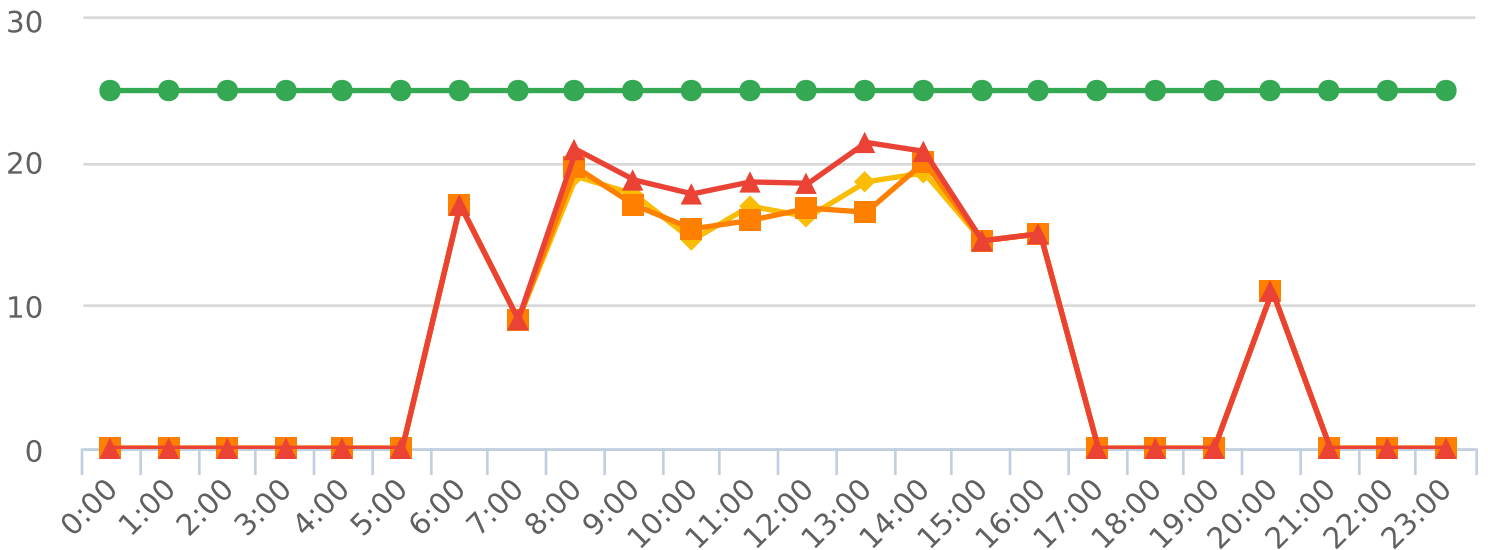
Overall Summary

Total Days of Data: 6
 Speed Limit: 25
 Average Speed: 16.66
 50th Percentile Speed: 16.58
 85th Percentile Speed: 18.61
 Pace Speed Range: 11-21

Minimum Speed: 5
 Maximum Speed: 26
 Display Mode: Speed Display
 Average Volume per Day: 13.3
 Total Volume: 80



■ **Violators**
 ■ **Inside Threshold**
 ■ **Compliant**
 ■ **Vehicles Slowed**
 ■ **Other**



● **Speed Limit**
 ◆ **Average Speed**
 ■ **50% Speed**
 ▲ **85% Speed**



Extended Speed Summary

Forest Lodge Road, 2E - Forest Lodge near Majella Rd., EB

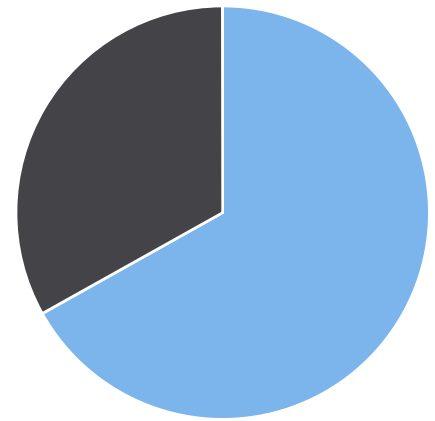
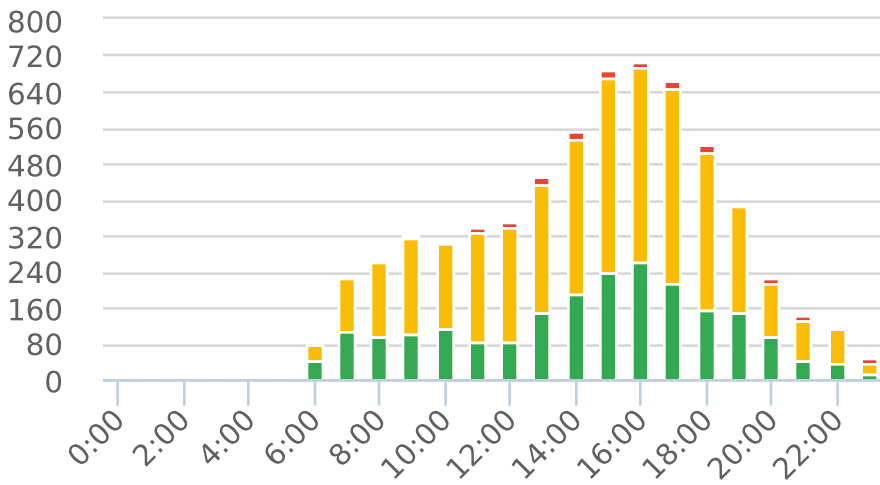
Start: 2021-09-06
 End: 2021-09-12
 Times: 0:00-23:59

Violation Threshold: Speed Limit + 10
 Speed Range: 1 to 100

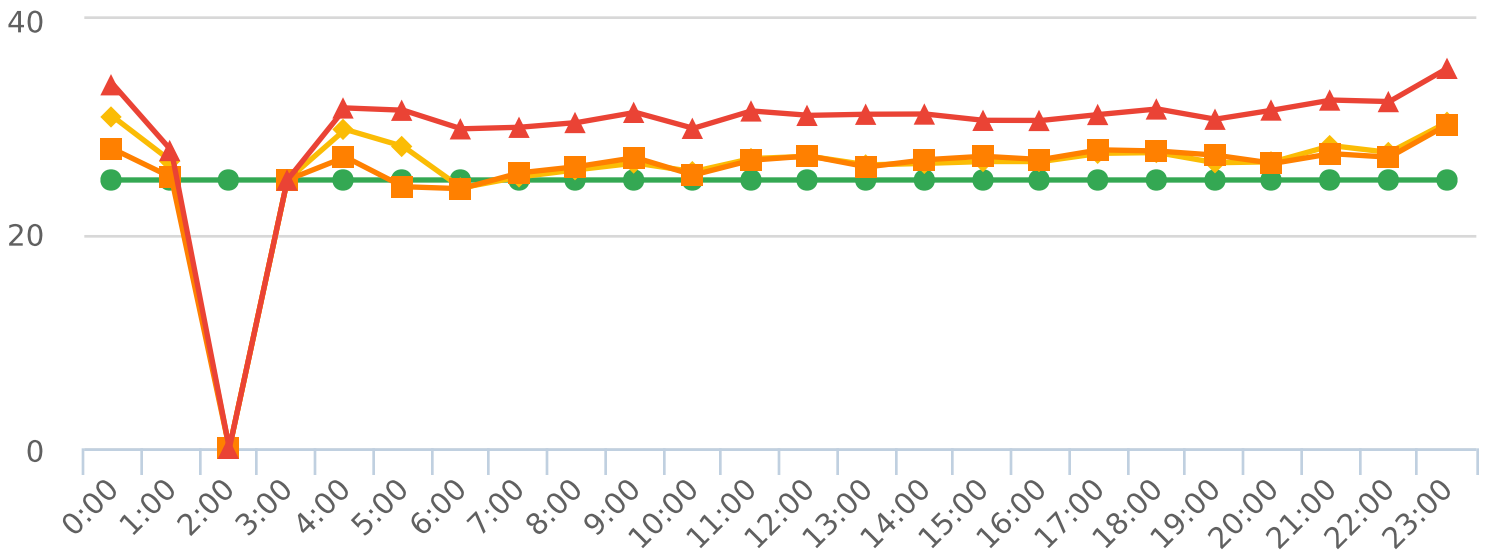
Overall Summary

Total Days of Data: 6
 Speed Limit: 25
 Average Speed: 26.79
 50th Percentile Speed: 26.94
 85th Percentile Speed: 30.97
 Pace Speed Range: 22-32

Minimum Speed: 5
 Maximum Speed: 46
 Display Mode: Speed Display
 Average Volume per Day: 1072.7
 Total Volume: 6436



■ Violators
 ■ Inside Threshold
 ■ Compliant
 ■ Vehicles Slowed
 ■ Other



● Speed Limit
 ◆ Average Speed
 ■ 50% Speed
 ▲ 85% Speed



Extended Speed Summary

Ortega Road, 3N - Ortega Rd. near Rancho , NB

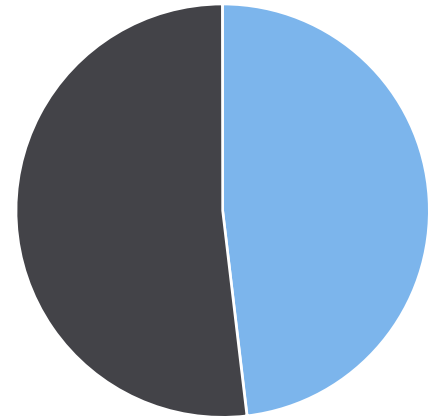
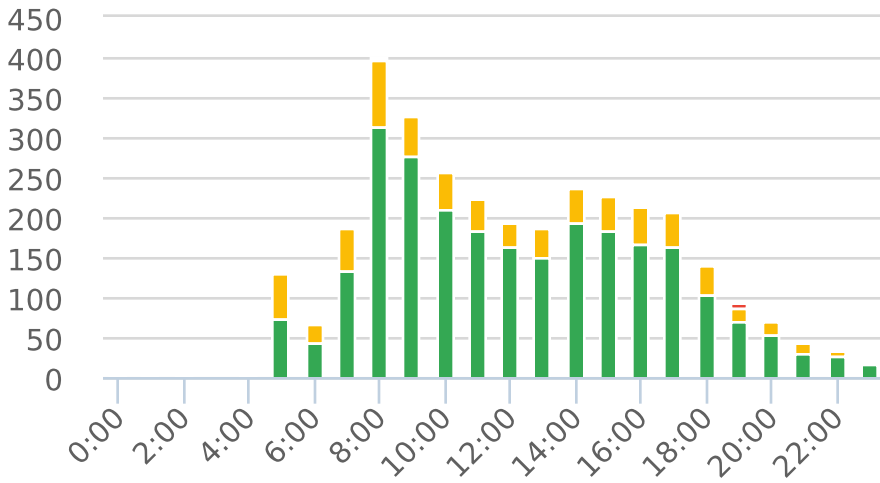
Start: 2021-09-06
 End: 2021-09-12
 Times: 0:00-23:59

Violation Threshold: Speed Limit + 10
 Speed Range: 1 to 100

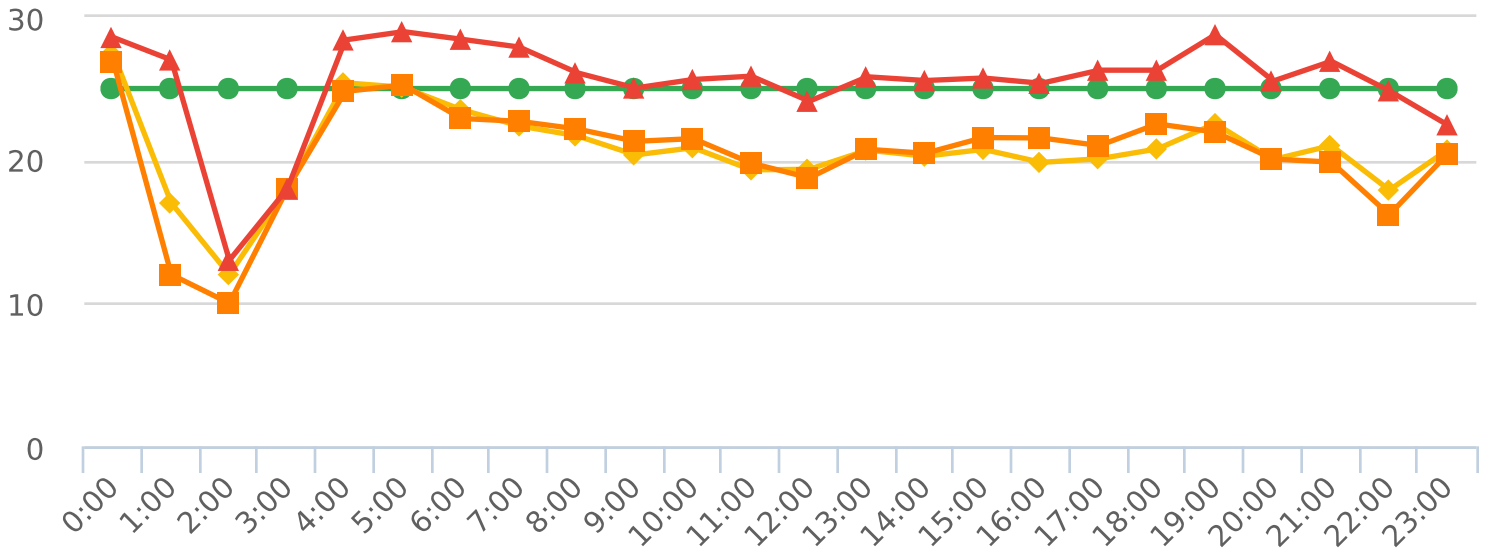
Overall Summary

Total Days of Data: 6
 Speed Limit: 25
 Average Speed: 20.87
 50th Percentile Speed: 21.34
 85th Percentile Speed: 26.03
 Pace Speed Range: 17-27

Minimum Speed: 5
 Maximum Speed: 57
 Display Mode: Speed Display
 Average Volume per Day: 549.3
 Total Volume: 3296



■ Violators
 ■ Inside Threshold
 ■ Compliant
 ■ Vehicles Slowed
 ■ Other



● Speed Limit
 ◆ Average Speed
 ■ 50% Speed
 ▲ 85% Speed



Extended Speed Summary

Sloat Road, 4N - Sloat Rd. near Wrangler's intersection , NB

Start: 2021-09-06

End: 2021-09-12

Times: 0:00-23:59

Violation Threshold: Speed Limit + 10

Speed Range: 1 to 100

Overall Summary

Total Days of Data: 6

Speed Limit: 25

Average Speed: 29.82

50th Percentile Speed: 30.16

85th Percentile Speed: 34.23

Pace Speed Range: 25-35

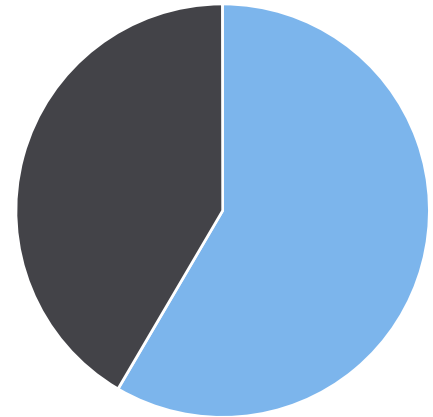
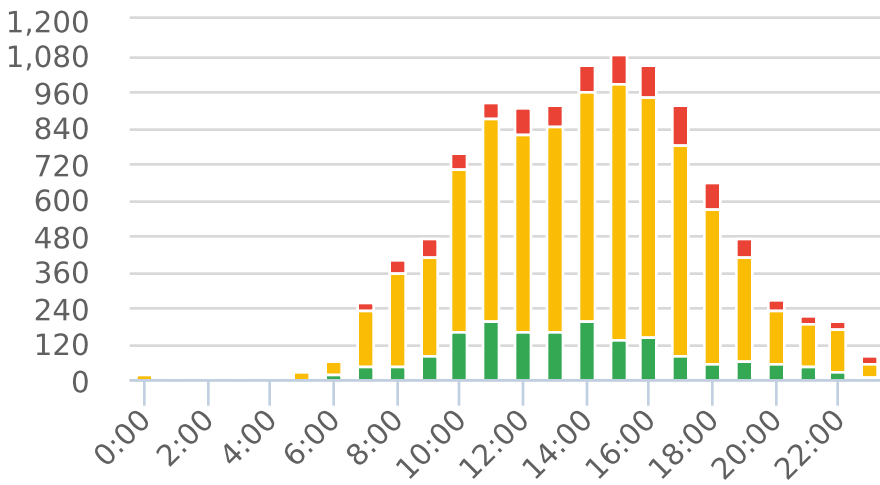
Minimum Speed: 5

Maximum Speed: 54

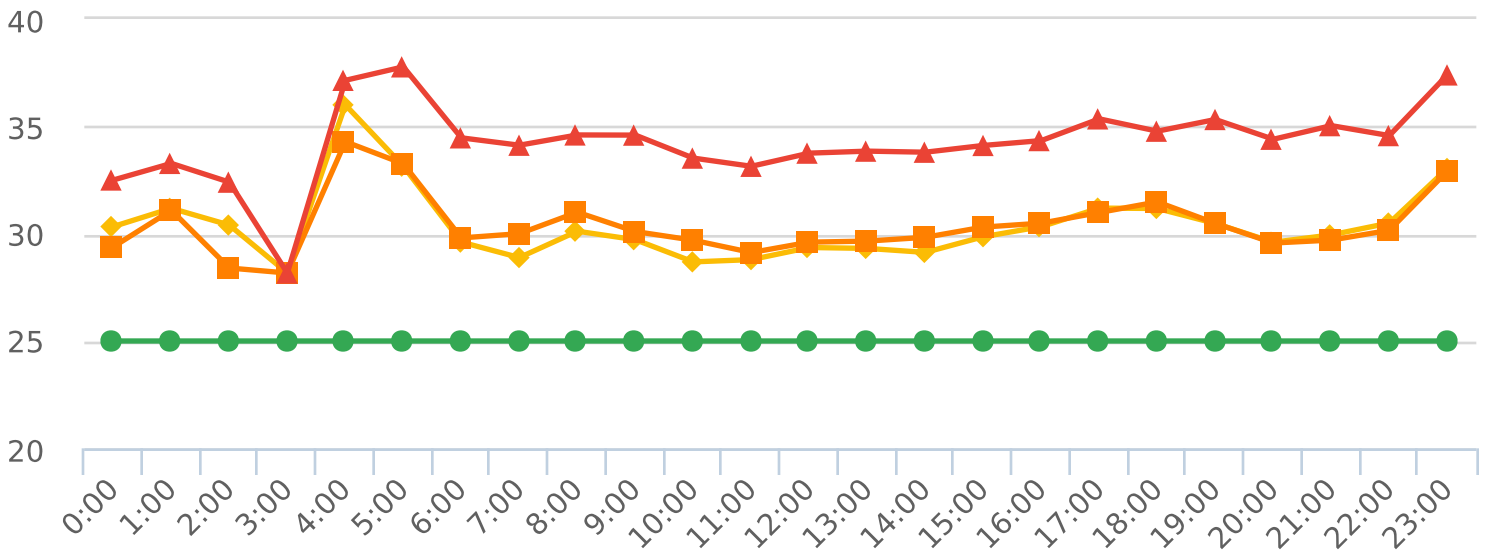
Display Mode: Speed Display

Average Volume per Day: 1793.7

Total Volume: 10762



■ **Violators**
 ■ **Inside Threshold**
 ■ **Compliant**
 ■ **Vehicles Slowed**
 ■ **Other**



● **Speed Limit**
 ◆ **Average Speed**
 ■ **50% Speed**
 ▲ **85% Speed**



Extended Speed Summary

Sloat Road, 1S - Sloat and Lost Barranca, SB

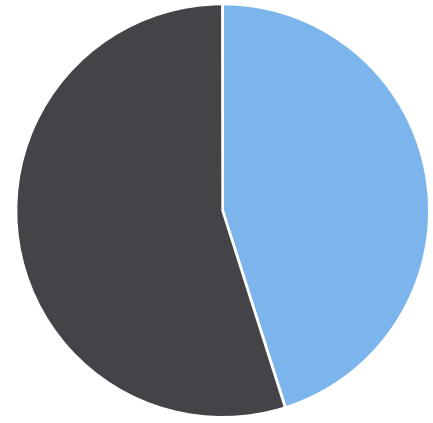
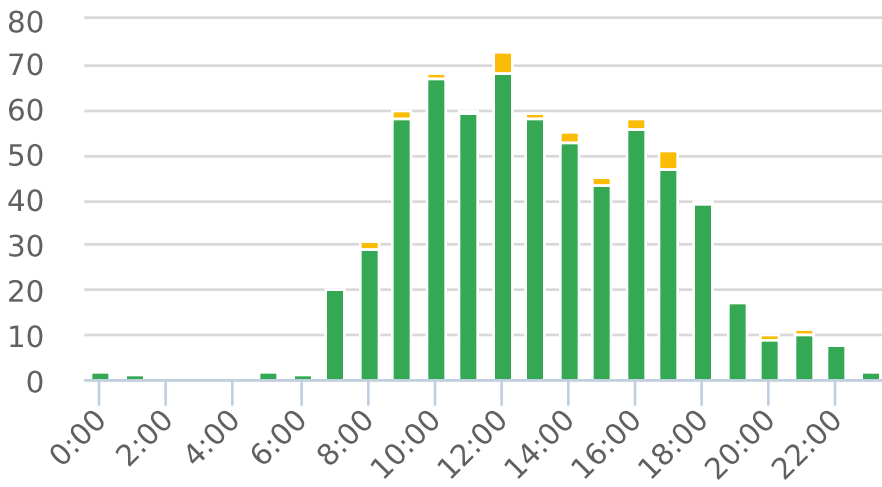
Start: 2021-09-13
 End: 2021-09-19
 Times: 0:00-23:59

Violation Threshold: Speed Limit + 10
 Speed Range: 1 to 100

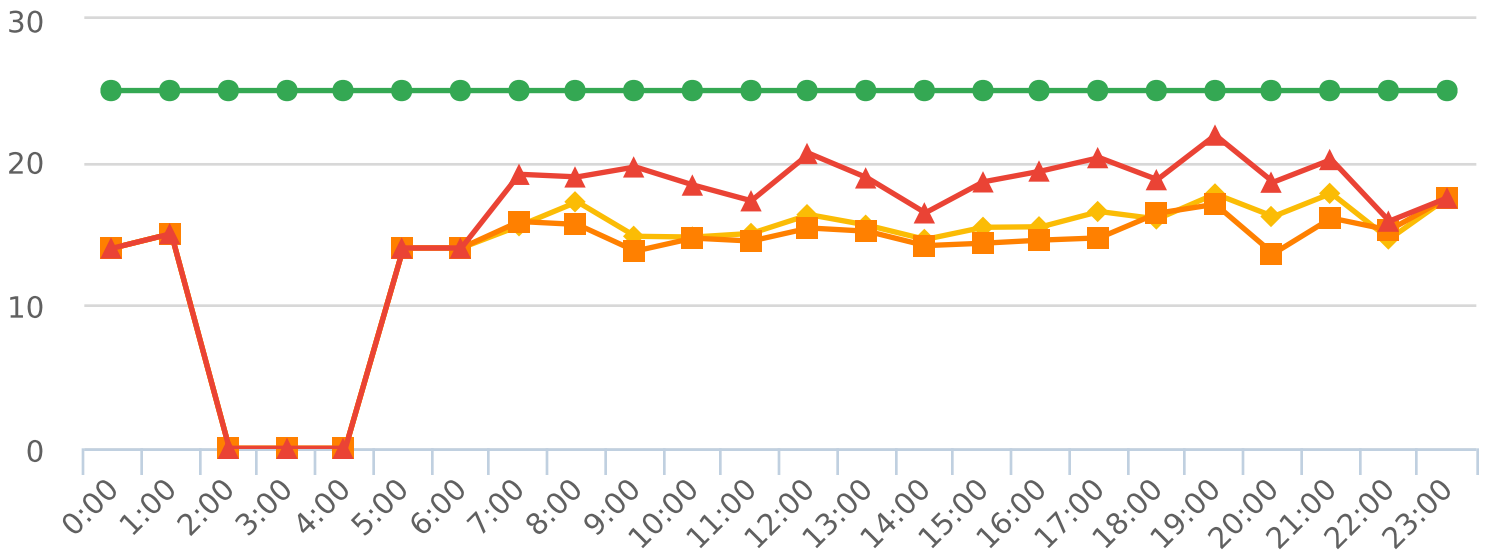
Overall Summary

Total Days of Data: 7
 Speed Limit: 25
 Average Speed: 15.63
 50th Percentile Speed: 14.89
 85th Percentile Speed: 18.91
 Pace Speed Range: 10-20

Minimum Speed: 5
 Maximum Speed: 33
 Display Mode: Speed Display
 Average Volume per Day: 96.4
 Total Volume: 675



■ Violators
 ■ Inside Threshold
 ■ Compliant
 ■ Vehicles Slowed
 ■ Other



● Speed Limit
 ◆ Average Speed
 ■ 50% Speed
 ▲ 85% Speed



Extended Speed Summary

Forest Lodge Road, 2W - Forest Lodge near Majella Rd., WB

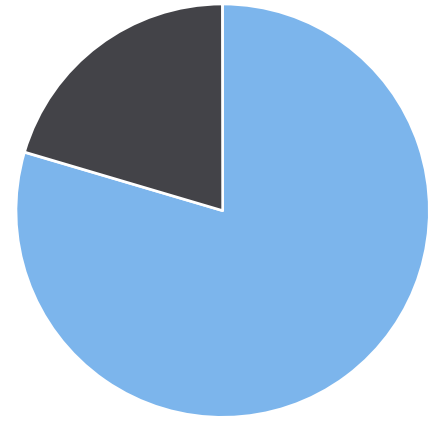
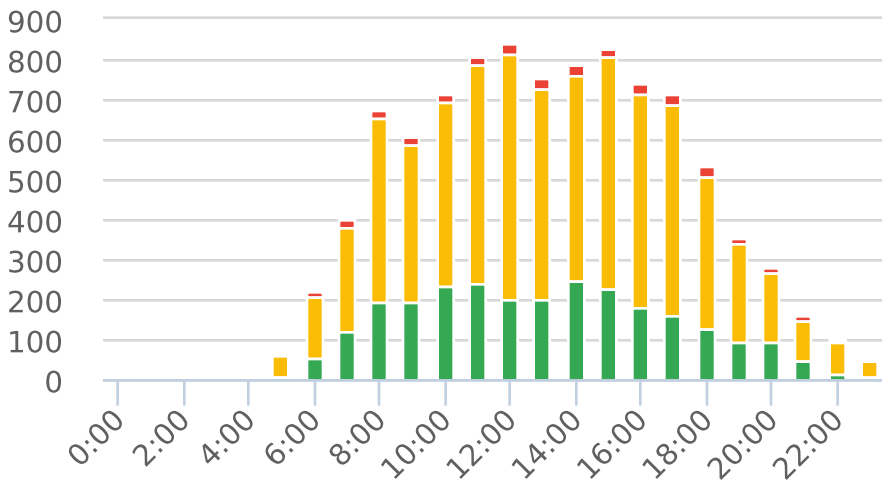
Start: 2021-09-13
 End: 2021-09-19
 Times: 0:00-23:59

Violation Threshold: Speed Limit + 10
 Speed Range: 1 to 100

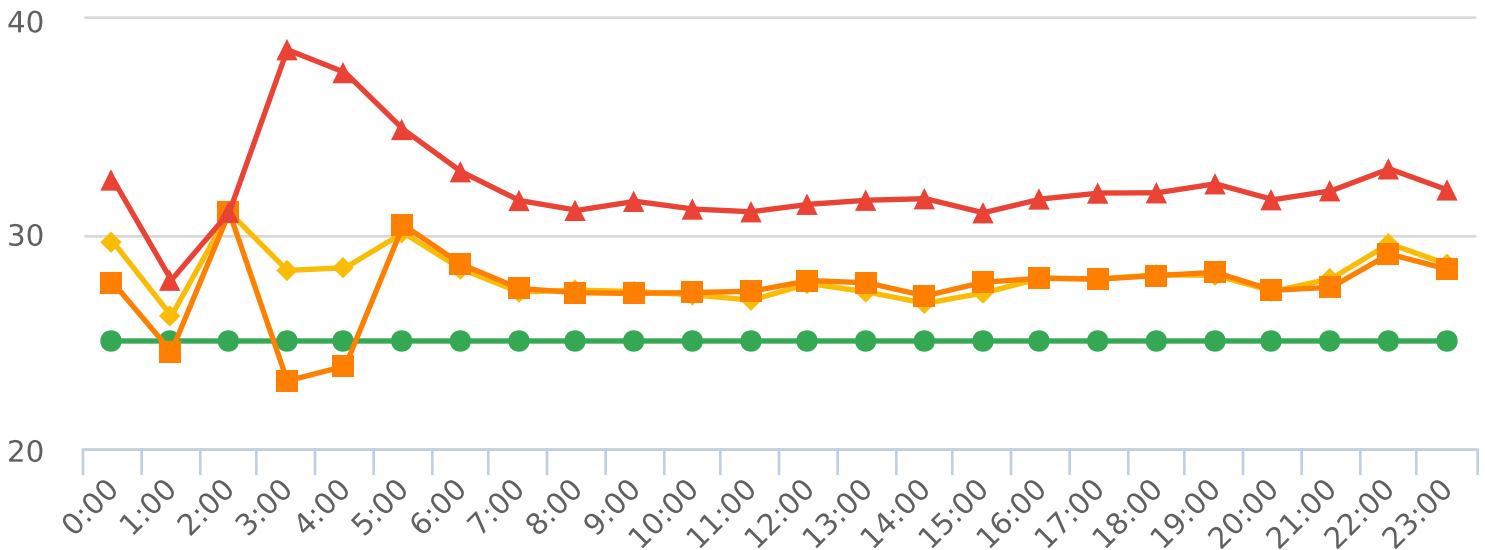
Overall Summary

Total Days of Data: 7
 Speed Limit: 25
 Average Speed: 27.49
 50th Percentile Speed: 27.63
 85th Percentile Speed: 31.55
 Pace Speed Range: 23-33

Minimum Speed: 5
 Maximum Speed: 55
 Display Mode: Speed Display
 Average Volume per Day: 1378.0
 Total Volume: 9646



■ Violators
 ■ Inside Threshold
 ■ Compliant
 ■ Vehicles Slowed
 ■ Other



● Speed Limit
 ◆ Average Speed
 ■ 50% Speed
 ▲ 85% Speed



Extended Speed Summary

Ortega Road, 3S - Ortega Rd. near Rancho, SB

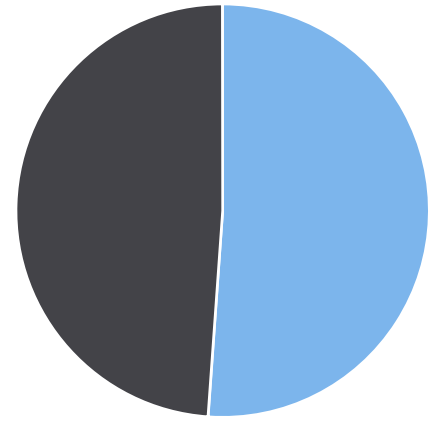
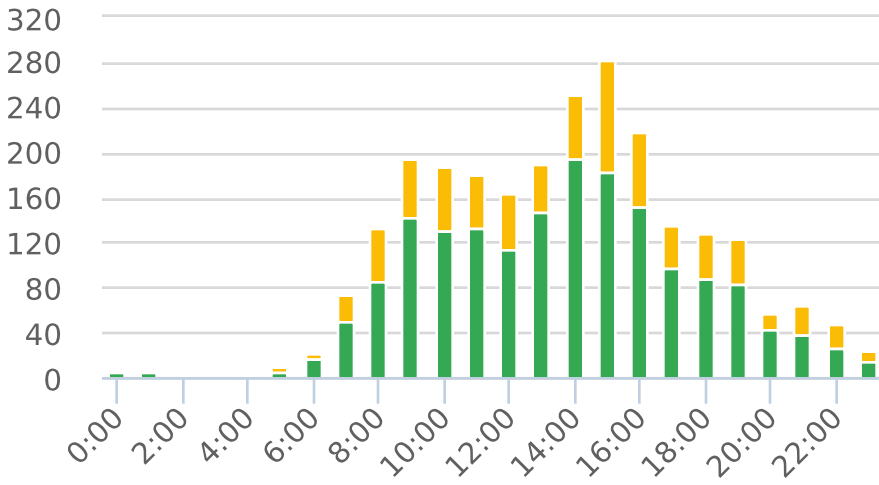
Start: 2021-09-13
 End: 2021-09-19
 Times: 0:00-23:59

Violation Threshold: Speed Limit + 10
 Speed Range: 1 to 100

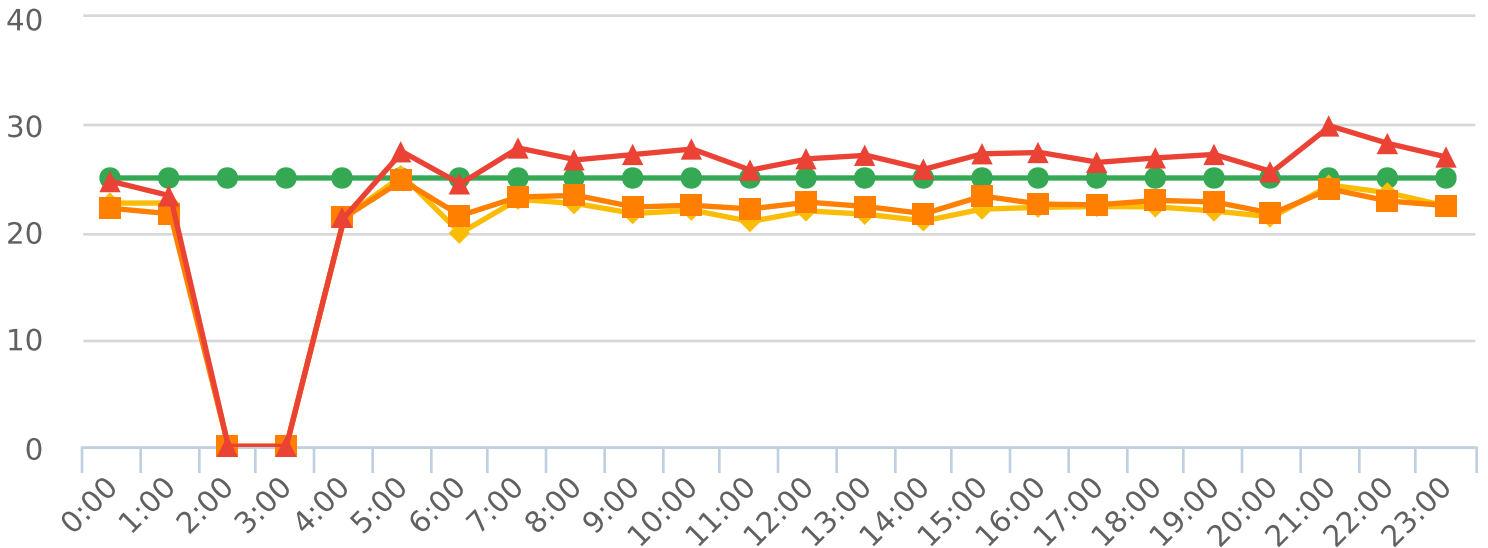
Overall Summary

Total Days of Data: 7
 Speed Limit: 25
 Average Speed: 21.97
 50th Percentile Speed: 22.6
 85th Percentile Speed: 26.92
 Pace Speed Range: 18-28

Minimum Speed: 5
 Maximum Speed: 39
 Display Mode: Speed Display
 Average Volume per Day: 356.9
 Total Volume: 2498



■ Violators
 ■ Inside Threshold
 ■ Compliant
 ■ Vehicles Slowed
 ■ Other



● Speed Limit
 ◆ Average Speed
 ■ 50% Speed
 ▲ 85% Speed



Extended Speed Summary

Sloat Road, 4S - Sloat Rd. near Wranglers Intersection, SB

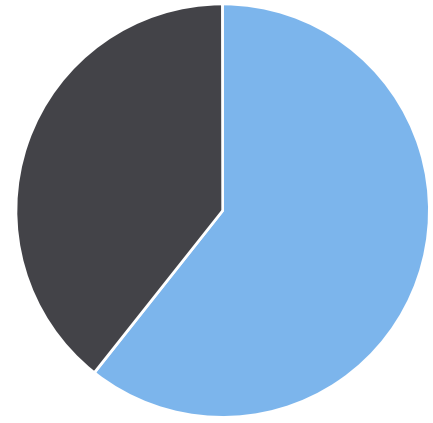
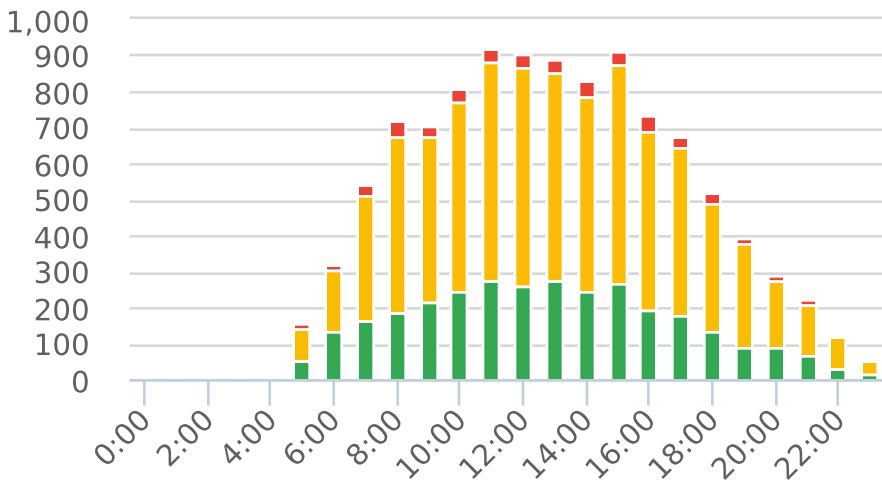
Start: 2021-09-13
 End: 2021-09-19
 Times: 0:00-23:59

Violation Threshold: Speed Limit + 10
 Speed Range: 1 to 100

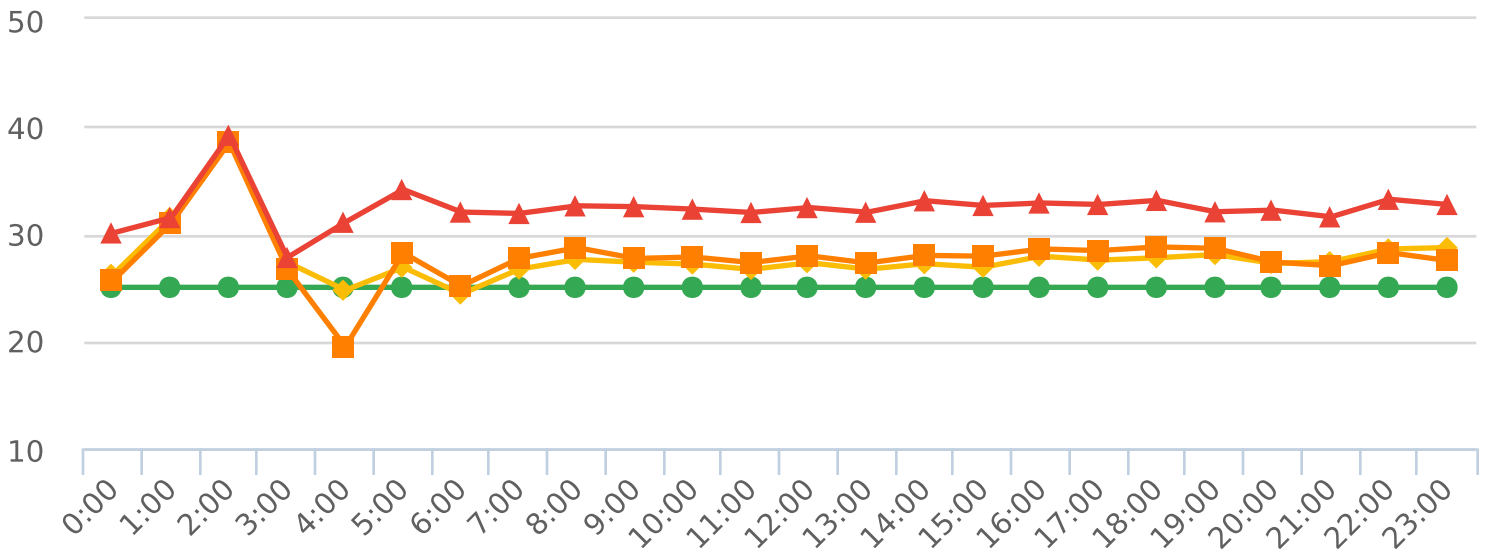
Overall Summary

Total Days of Data: 7
 Speed Limit: 25
 Average Speed: 27.17
 50th Percentile Speed: 27.86
 85th Percentile Speed: 32.46
 Pace Speed Range: 24-34

Minimum Speed: 5
 Maximum Speed: 51
 Display Mode: Speed Display
 Average Volume per Day: 1536.0
 Total Volume: 10752



■ **Violators**
 ■ **Inside Threshold**
 ■ **Compliant**
 ■ **Vehicles Slowed**
 ■ **Other**



● **Speed Limit**
 ◆ **Average Speed**
 ■ **50% Speed**
 ▲ **85% Speed**



Extended Speed Summary

Bird Rock Road, 5N - Bird Rock near Colton Rd. across

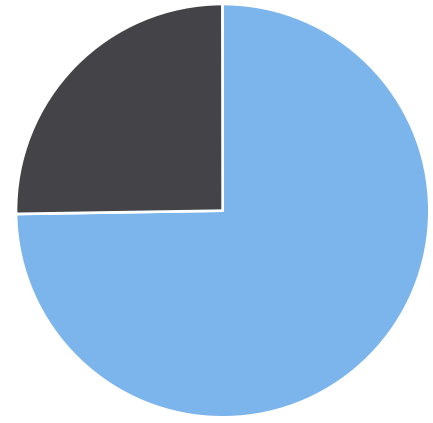
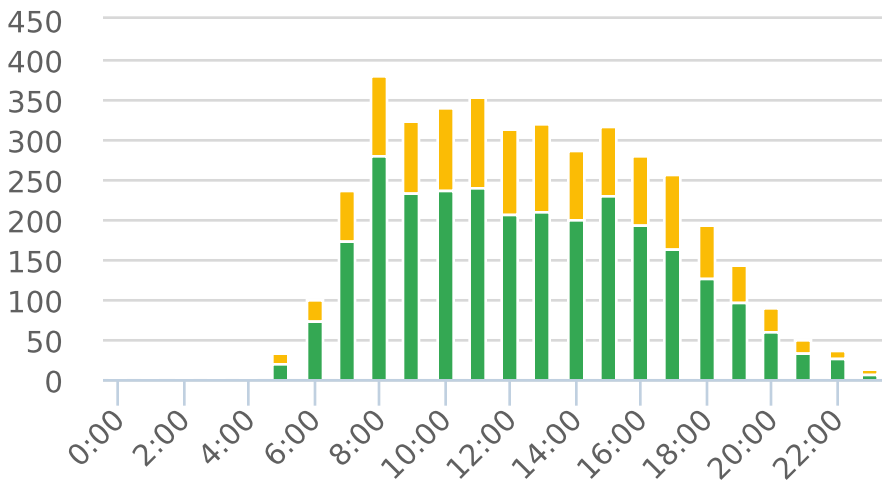
Start: 2021-09-20
 End: 2021-09-26
 Times: 0:00-23:59

Violation Threshold: Speed Limit + 10
 Speed Range: 1 to 100

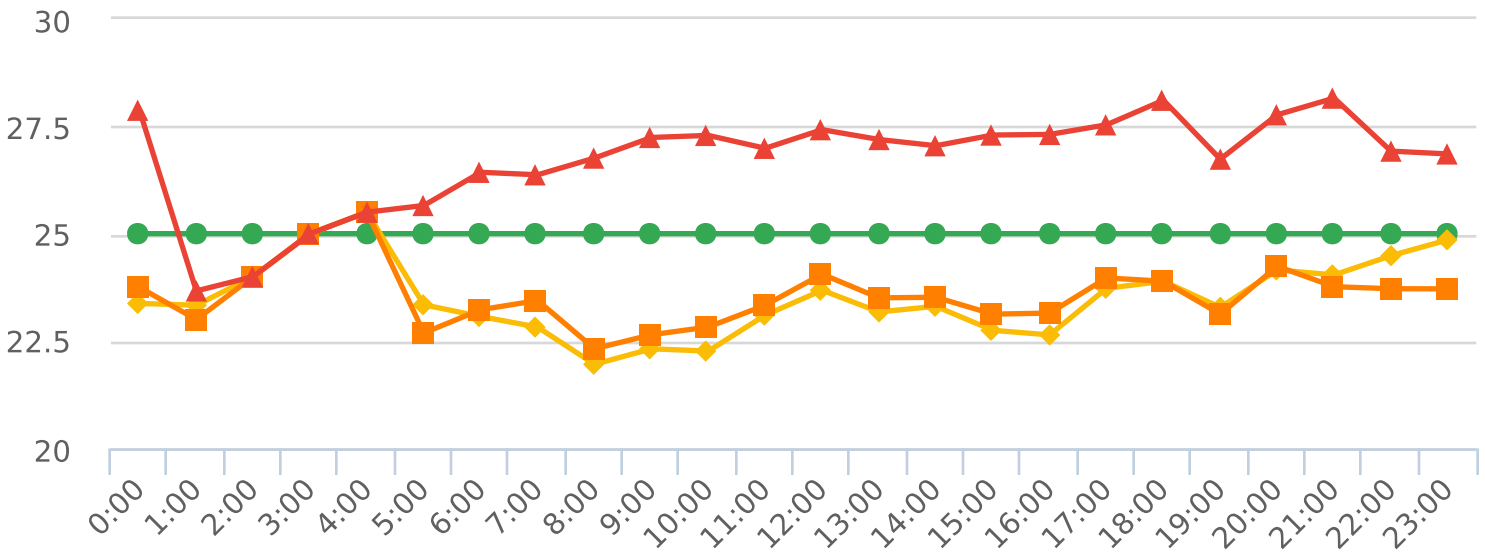
Overall Summary

Total Days of Data: 7
 Speed Limit: 25
 Average Speed: 23.0
 50th Percentile Speed: 23.29
 85th Percentile Speed: 27.15
 Pace Speed Range: 19-29

Minimum Speed: 5
 Maximum Speed: 42
 Display Mode: Speed Display
 Average Volume per Day: 585.9
 Total Volume: 4101



■ Violators
 ■ Inside Threshold
 ■ Compliant
 ■ Vehicles Slowed
 ■ Other



● Speed Limit
 ◆ Average Speed
 ■ 50% Speed
 ▲ 85% Speed



Extended Speed Summary

Sloat Road, 6W- Sloat Rd. at Mestress Intersection, WB

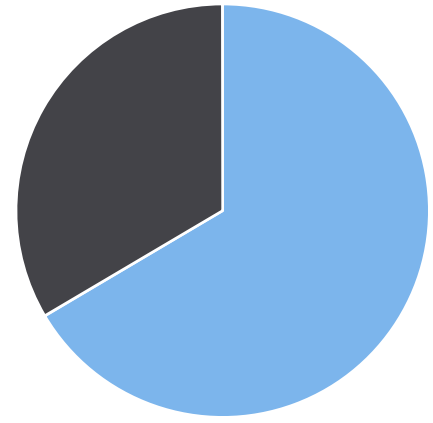
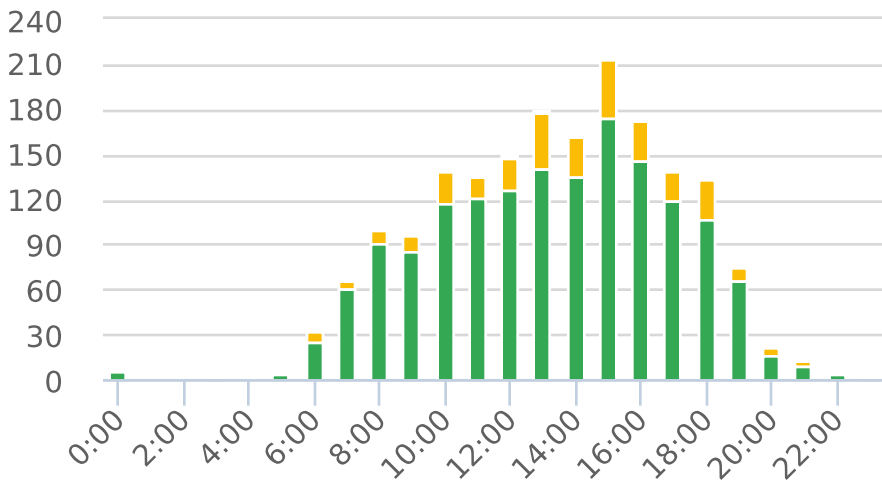
Start: 2021-09-20
 End: 2021-09-26
 Times: 0:00-23:59

Violation Threshold: Speed Limit + 10
 Speed Range: 1 to 100

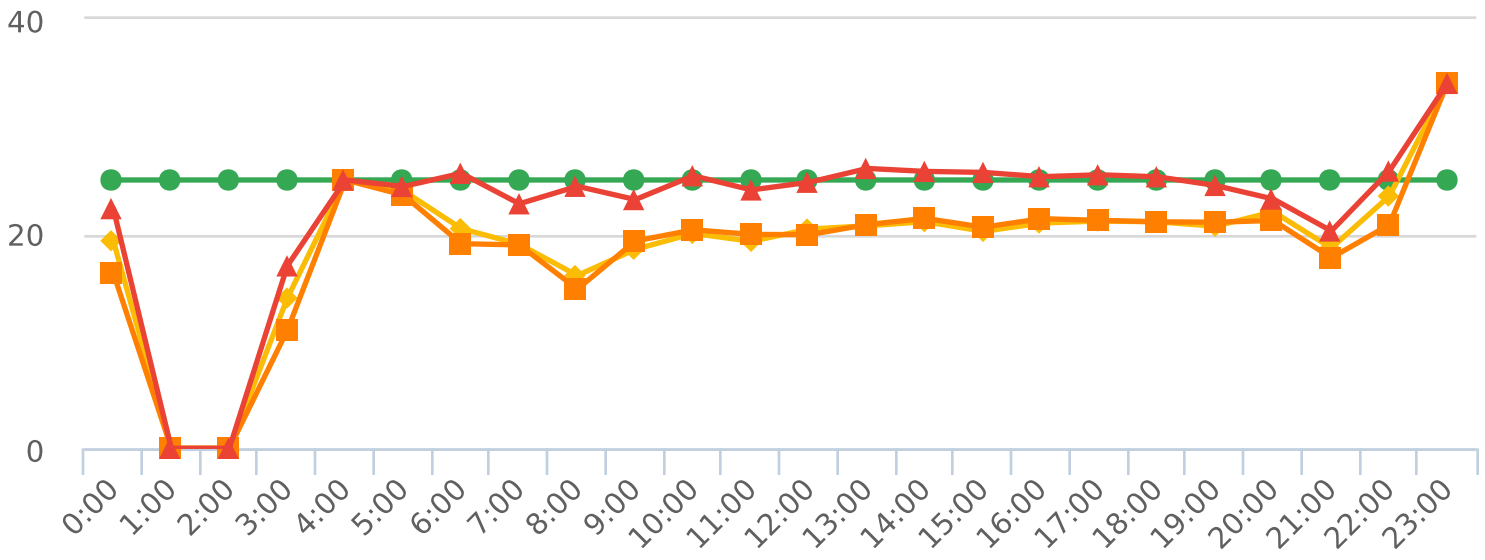
Overall Summary

Total Days of Data: 7
 Speed Limit: 25
 Average Speed: 20.19
 50th Percentile Speed: 20.27
 85th Percentile Speed: 25.01
 Pace Speed Range: 16-26

Minimum Speed: 5
 Maximum Speed: 40
 Display Mode: Speed Display
 Average Volume per Day: 263.1
 Total Volume: 1842



■ Violators
 ■ Inside Threshold
 ■ Compliant
 ■ Vehicles Slowed
 ■ Other



● Speed Limit
 ◆ Average Speed
 ■ 50% Speed
 ▲ 85% Speed



Extended Speed Summary

22N Congress Nearby Majella Rd., NB

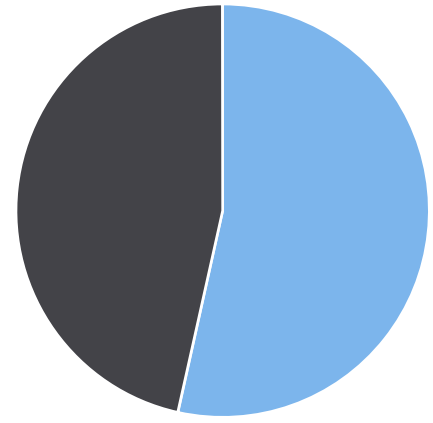
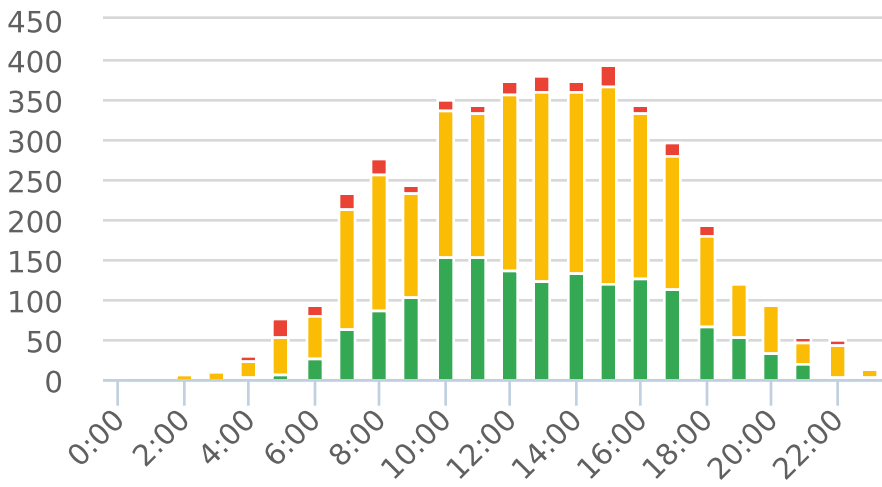
Start: 2021-09-20
 End: 2021-09-26
 Times: 0:00-23:59

Violation Threshold: Speed Limit + 10
 Speed Range: 1 to 100

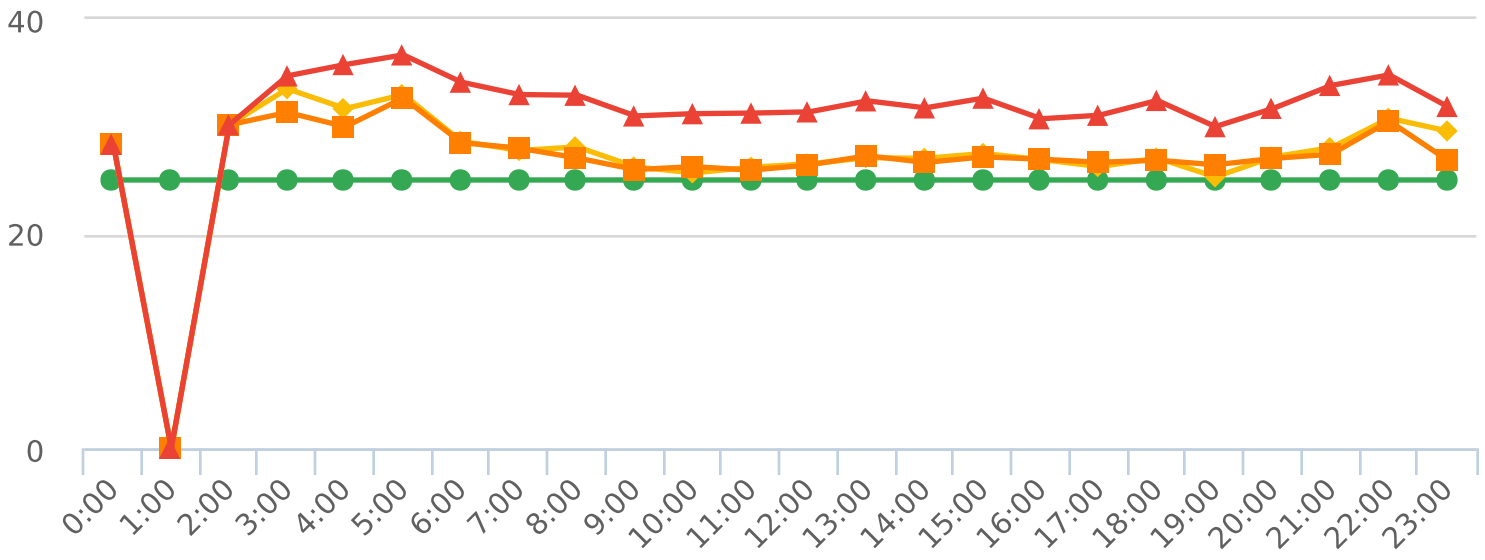
Overall Summary

Total Days of Data: 7
 Speed Limit: 25
 Average Speed: 27.06
 50th Percentile Speed: 26.96
 85th Percentile Speed: 31.92
 Pace Speed Range: 23-33

Minimum Speed: 5
 Maximum Speed: 49
 Display Mode: Speed Display
 Average Volume per Day: 622.4
 Total Volume: 4357



■ **Violators**
 ■ **Inside Threshold**
 ■ **Compliant**
 ■ **Vehicles Slowed**
 ■ **Other**



● **Speed Limit**
 ◆ **Average Speed**
 ■ **50% Speed**
 ▲ **85% Speed**



Extended Speed Summary

Forest Lake Road, 8N - Forest Lake near Bristol Curve, NB

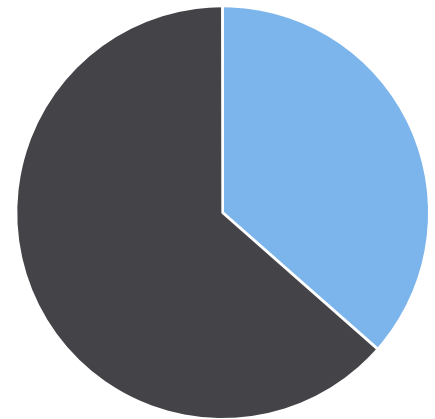
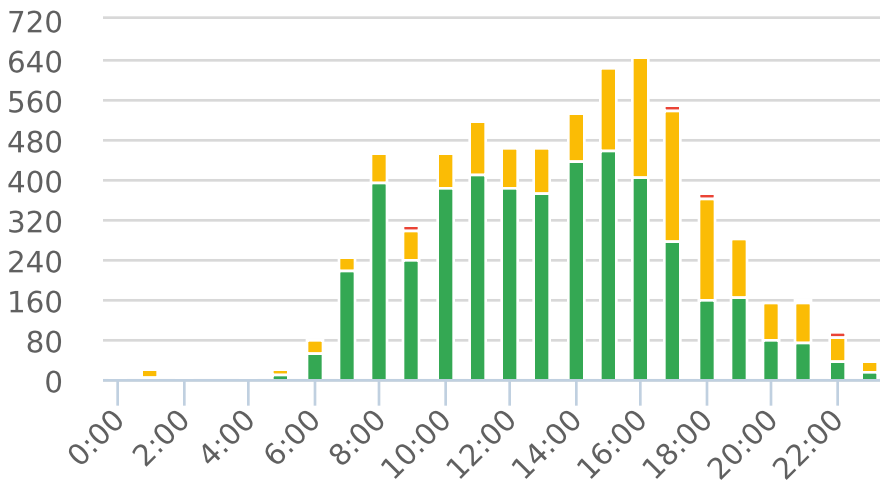
Start: 2021-09-20
 End: 2021-09-26
 Times: 0:00-23:59

Violation Threshold: Speed Limit + 10
 Speed Range: 1 to 100

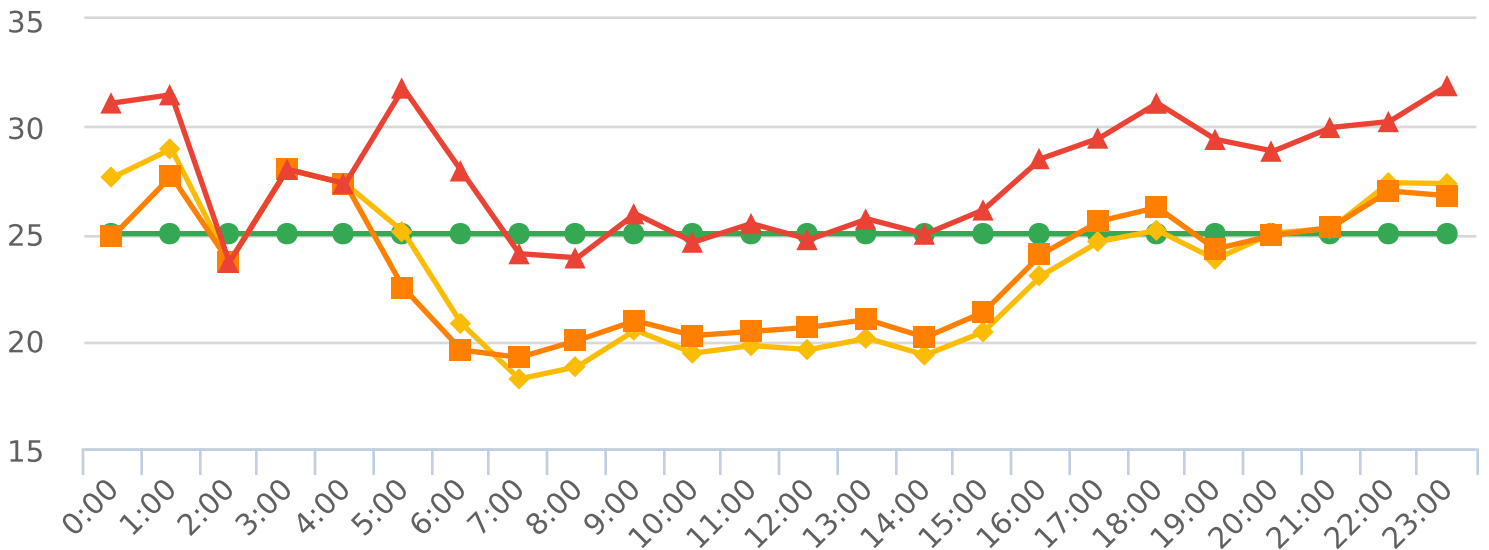
Overall Summary

Total Days of Data: 7
 Speed Limit: 25
 Average Speed: 21.41
 50th Percentile Speed: 22.18
 85th Percentile Speed: 26.76
 Pace Speed Range: 18-28

Minimum Speed: 5
 Maximum Speed: 88
 Display Mode: Speed Display
 Average Volume per Day: 931.7
 Total Volume: 6522



■ Violators
 ■ Inside Threshold
 ■ Compliant
 ■ Vehicles Slowed
 ■ Other



● Speed Limit
 ◆ Average Speed
 ■ 50% Speed
 ▲ 85% Speed



Extended Speed Summary

Bird Rock Road, 5S - Bird Rock near Colton Rd. across

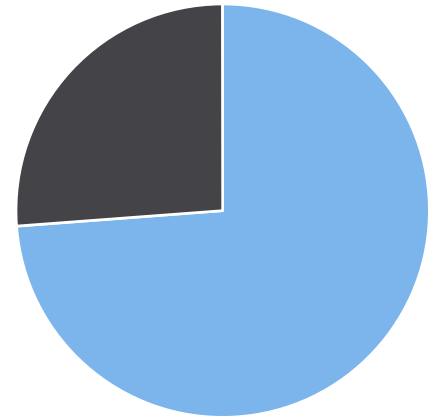
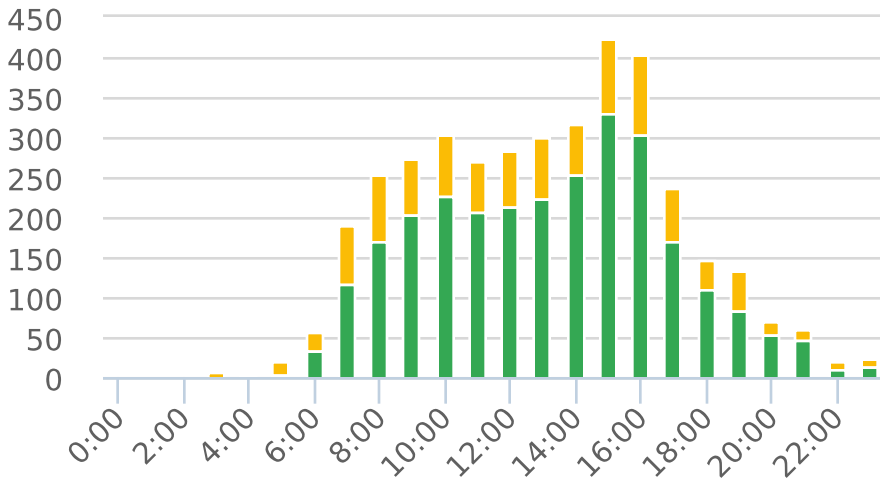
Start: 2021-09-27
 End: 2021-10-03
 Times: 0:00-23:59

Violation Threshold: Speed Limit + 10
 Speed Range: 1 to 100

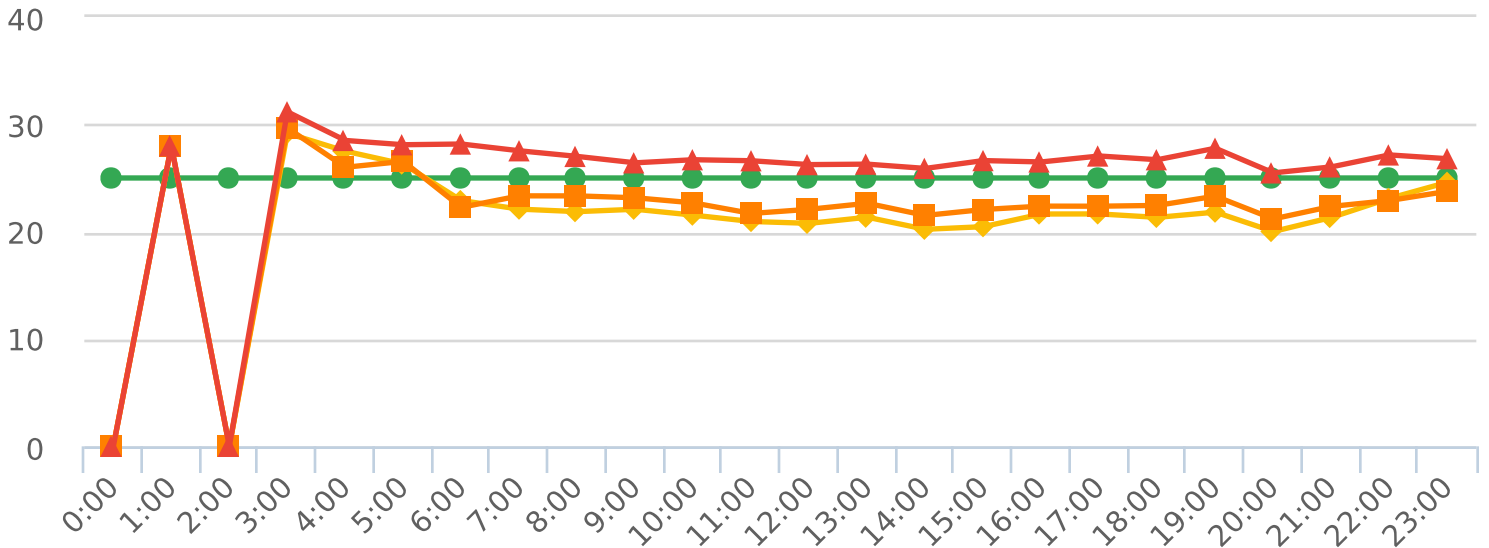
Overall Summary

Total Days of Data: 7
 Speed Limit: 25
 Average Speed: 21.37
 50th Percentile Speed: 22.48
 85th Percentile Speed: 26.64
 Pace Speed Range: 19-29

Minimum Speed: 5
 Maximum Speed: 39
 Display Mode: Speed Display
 Average Volume per Day: 544.0
 Total Volume: 3808



■ Violators
 ■ Inside Threshold
 ■ Compliant
 ■ Vehicles Slowed
 ■ Other



● Speed Limit
 ◆ Average Speed
 ■ 50% Speed
 ▲ 85% Speed



Extended Speed Summary

Sloat Road, 6E - Sloat Rd. at Mestress Intersection , EB

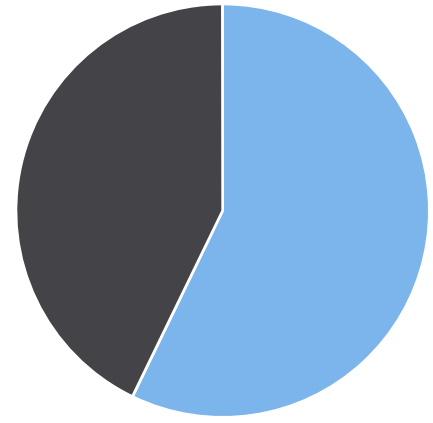
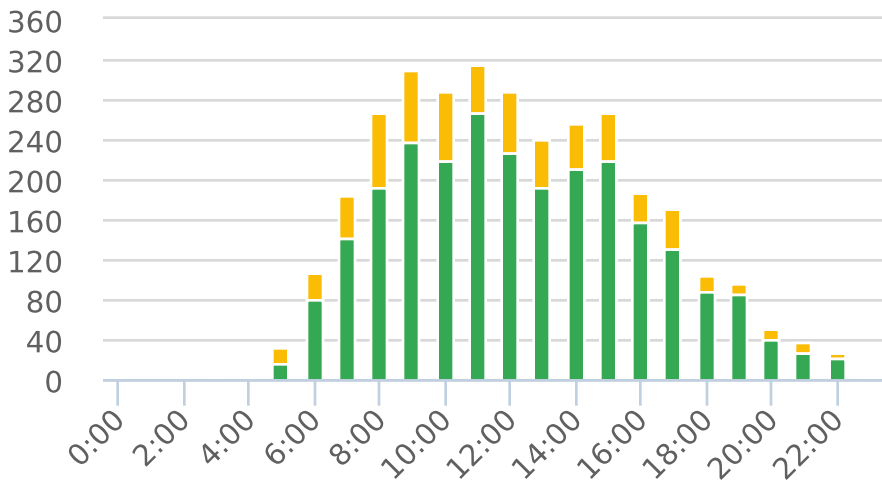
Start: 2021-09-27
 End: 2021-10-03
 Times: 0:00-23:59

Violation Threshold: Speed Limit + 10
 Speed Range: 1 to 100

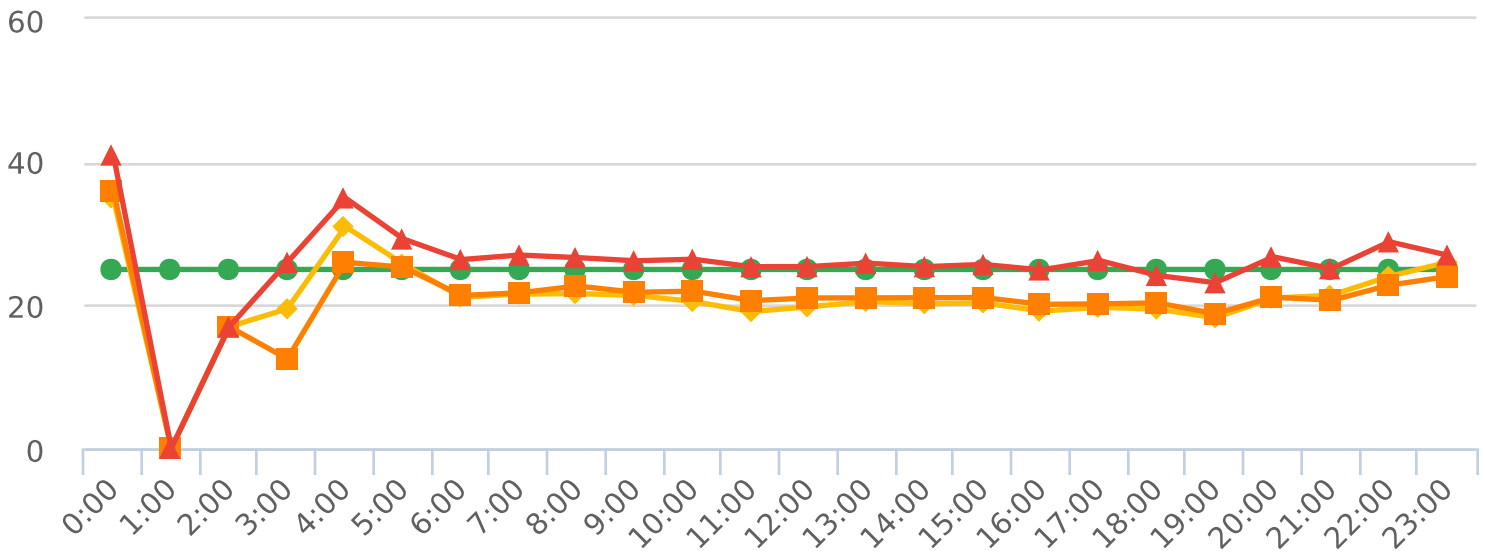
Overall Summary

Total Days of Data: 7
 Speed Limit: 25
 Average Speed: 20.44
 50th Percentile Speed: 21.22
 85th Percentile Speed: 25.88
 Pace Speed Range: 17-27

Minimum Speed: 5
 Maximum Speed: 66
 Display Mode: Speed Display
 Average Volume per Day: 465.1
 Total Volume: 3256



■ Violators
 ■ Inside Threshold
 ■ Compliant
 ■ Vehicles Slowed
 ■ Other



● Speed Limit
 ◆ Average Speed
 ■ 50% Speed
 ▲ 85% Speed



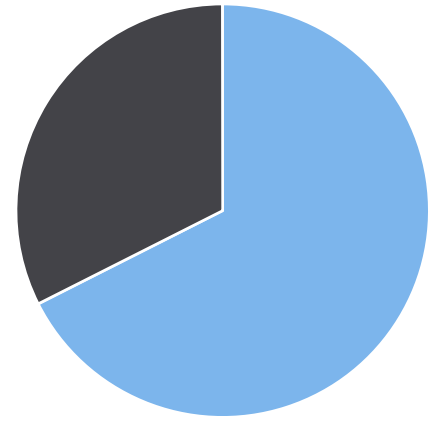
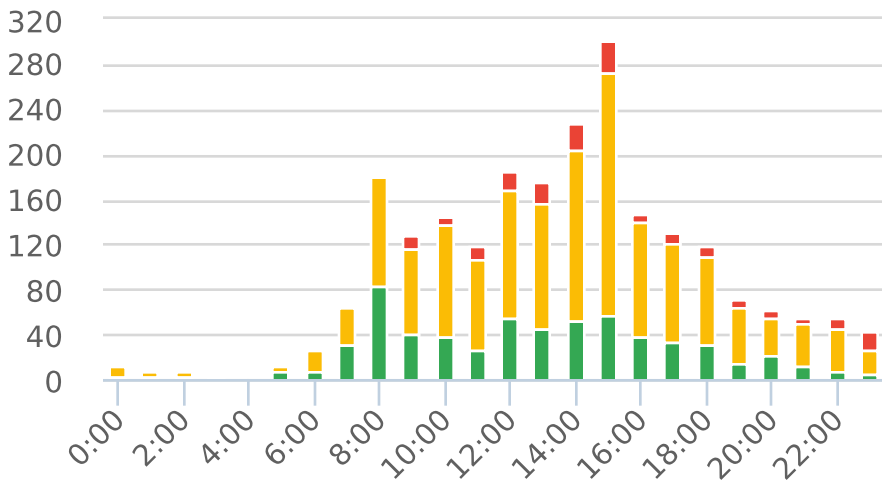
Start: 2021-09-27
 End: 2021-09-30
 Times: 0:00-23:59

Violation Threshold: Speed Limit + 10
 Speed Range: 1 to 100

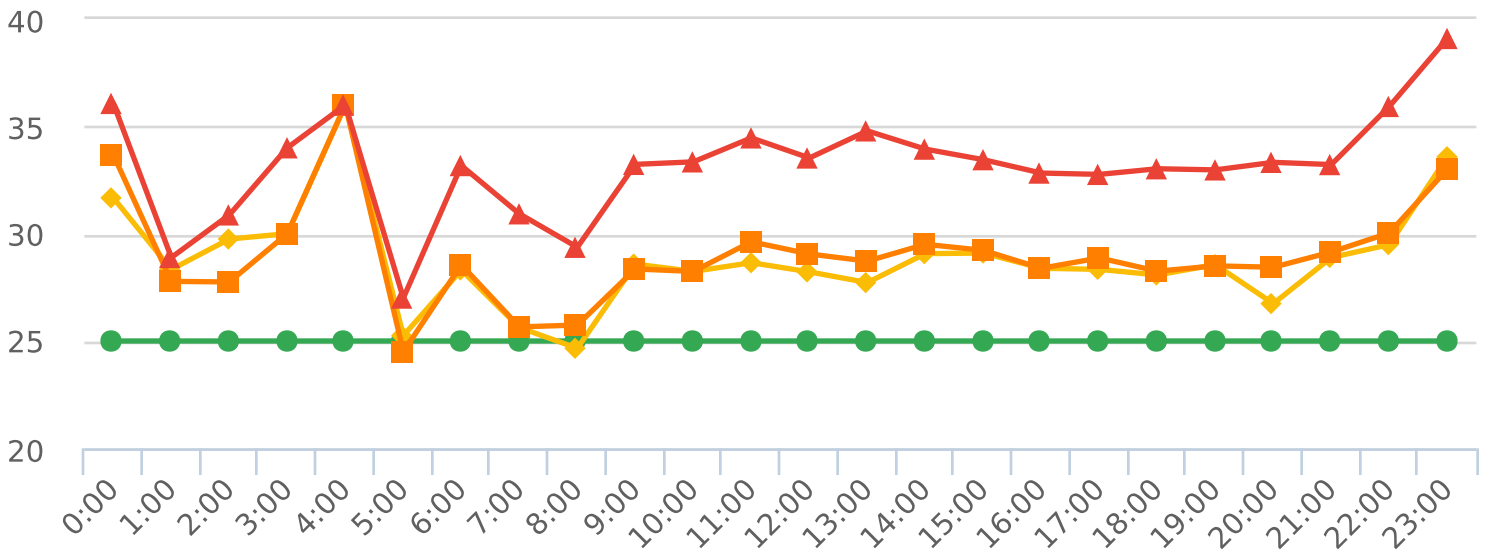
Overall Summary

Total Days of Data: 4
 Speed Limit: 25
 Average Speed: 28.21
 50th Percentile Speed: 28.64
 85th Percentile Speed: 33.24
 Pace Speed Range: 24-34

Minimum Speed: 5
 Maximum Speed: 50
 Display Mode: Speed Display
 Average Volume per Day: 572.0
 Total Volume: 2288



■ Violators
 ■ Inside Threshold
 ■ Compliant
 ■ Vehicles Slowed
 ■ Other



● Speed Limit
 ◆ Average Speed
 ■ 50% Speed
 ▲ 85% Speed



Extended Speed Summary

Forest Lake Road, 8S -Forest Lake near Bristol Curve, SB

Start: 2021-09-27

End: 2021-10-03

Times: 0:00-23:59

Violation Threshold: Speed Limit + 10

Speed Range: 1 to 100

Overall Summary

Total Days of Data: 7

Speed Limit: 25

Average Speed: 22.02

50th Percentile Speed: 22.74

85th Percentile Speed: 27.75

Pace Speed Range: 18-28

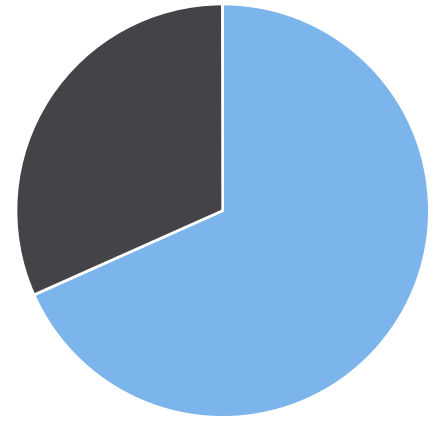
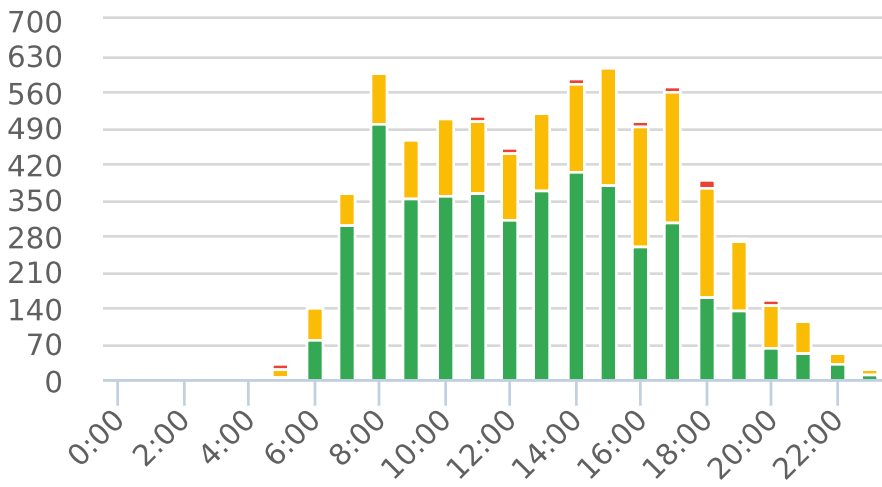
Minimum Speed: 5

Maximum Speed: 49

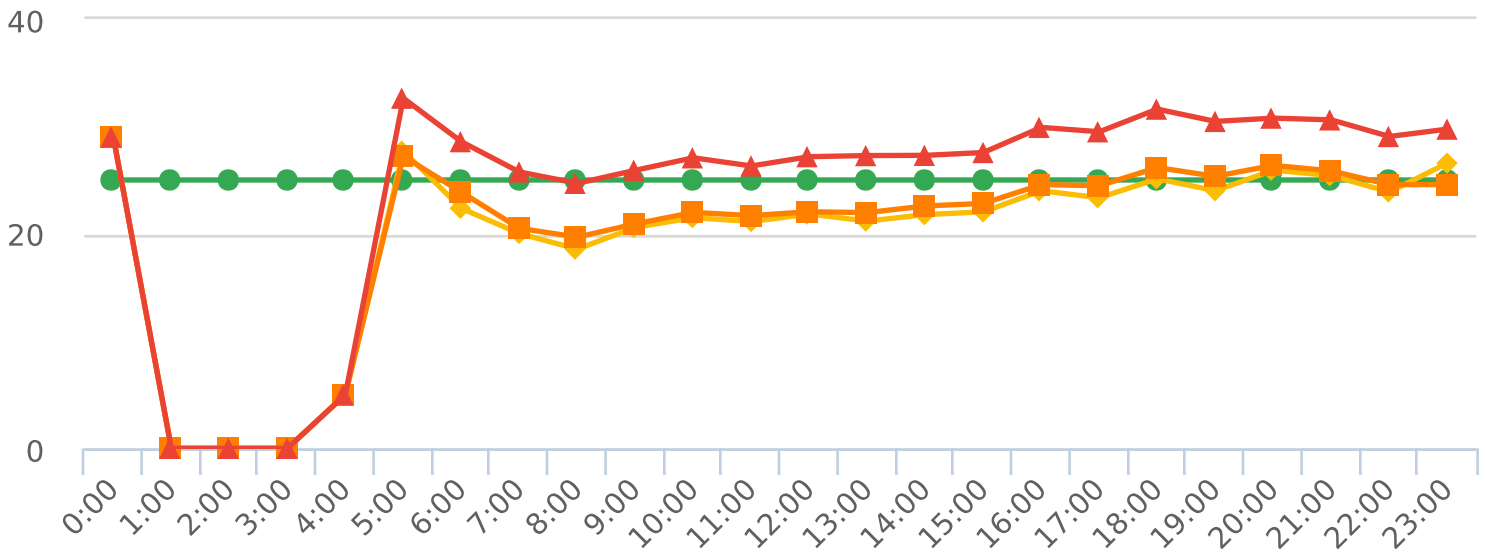
Display Mode: Speed Display

Average Volume per Day: 984.0

Total Volume: 6888



■ Violators
 ■ Inside Threshold
 ■ Compliant
 ■ Vehicles Slowed
 ■ Other



● Speed Limit
 ◆ Average Speed
 ■ 50% Speed
 ▲ 85% Speed