

ADMINISTRATIVE COORDINATOR REPORT

January 27, 2023

TO: Board of Directors

FROM: Yuriana Nuñez, Administrative Coordinator

SUBJECT: **Law Enforcement Status Report for First Quarter Ending December 31, 2022**

VEHICLE SPEED DATA

The four mobile speed monitor/display units were rotated among 16 locations. The measured average speeds in most residential zones were below 25mph, except for ten locations identified for high speed: Forest Lodge Road near Majella, Sloat Road near Wranglers, Lopez Rd. near Congress Road, Forest Lake Road near Bristol Curve, El Bosque Drive, Crespi Lane near Del Ciervo, 17-Mile Drive near Ocean, Sunridge Road near Chamisal, Congress Road near Majella, and Congress near Navajo Tract. The speeds at all locations are summarized on the attached High Speed Location Chart. Less than one percent of the recorded speeds at the ten locations exceed 40 miles per hour.

VEHICLE CITATION DATA

During the three-month and twelve-month periods ending December 31, 2022, California Highway Patrol (CHP) issued 72 (25 for unsafe speed) and 304 (139 for unsafe speed) citations, respectively. The number of citations for the previous three-month and twelve-month periods ending September 30, 2022, were 56 (17 for unsafe speed) and 336 (171 for unsafe speed). A breakdown of the type and location of citations issued in the past quarter and year is summarized on the attached charts and maps.

In addition to the citations, CHP gave 213 verbal warnings and assisted 255 motorists. In the previous quarter, 196 verbal warnings and 195 motorist assistances were given.

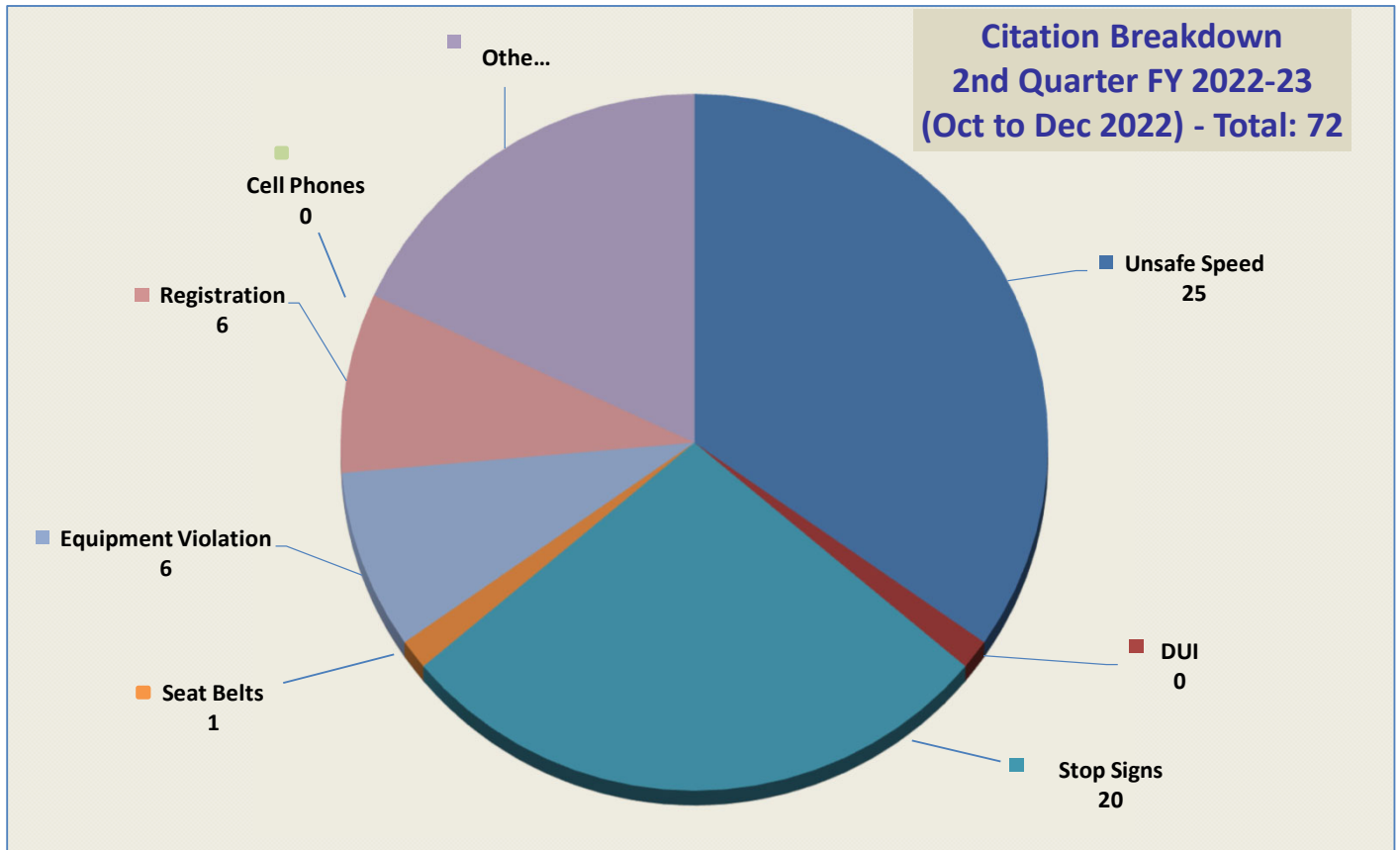
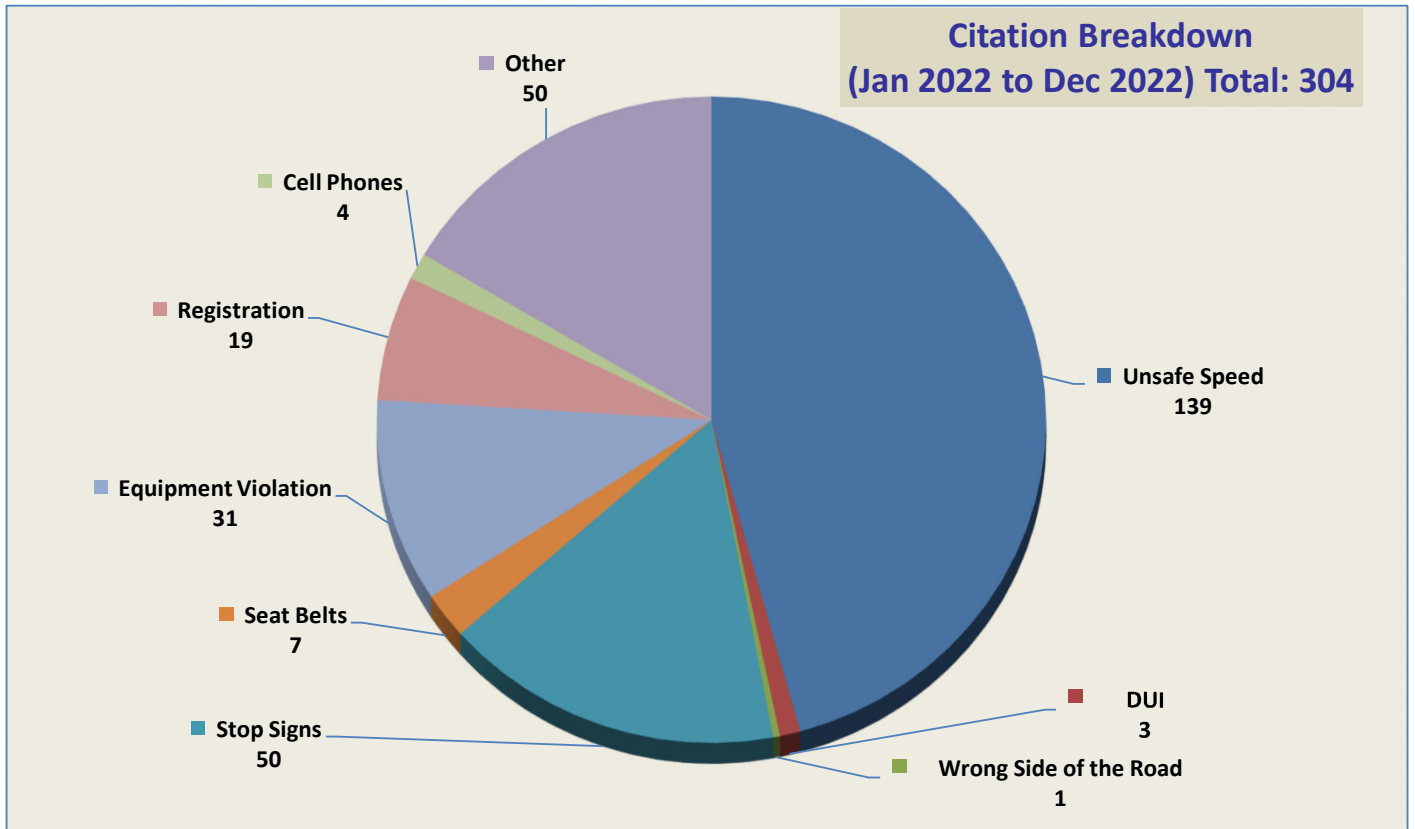
Attachments:

1. High Speed Location Chart
2. Citation Charts
3. Citation by Location Maps

Vehicle Traffic and Speed Statistics at Higher Speed Locations

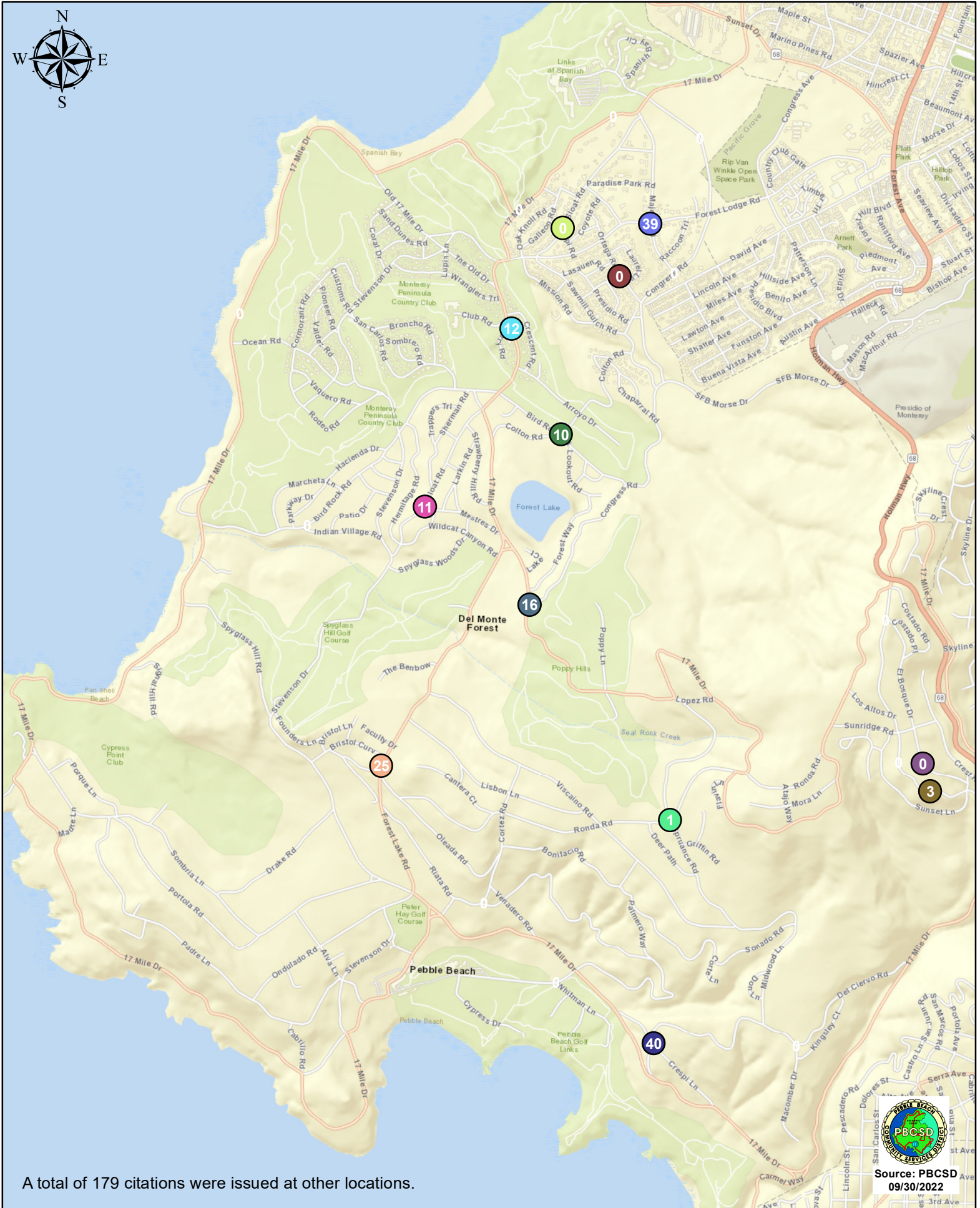
October - December 2022

Location	Travel Direction	Period 2021	Traffic Count	41-45 mph	46-50 mph	Over 50 mph
Forest Lodge near Majella	East	10/3 - 10/9	14,487	105	5	1
Forest Lodge near Majella	West	10/12 - 10/17	9,545	30	14	18
Forest Lodge near Majella	East	11/27 - 12/5	21,282	249	22	8
Forest Lodge near Majella	West	12/6 - 12/12	12,491	39	8	5
Sloat Road Near Wranglers	North	10/3 - 10/9	10,490	29	5	1
Sloat Road Near Wranglers	South	10/12 - 10/17	6,371	22	3	4
Sloat Road Near Wranglers	North	11/27 - 12/5	7,536	23	7	1
Sloat Road Near Wranglers	South	12/6 - 12/12	9,456	24	8	1
Lopez Rd. Near Congress Rd.	North	10/17 - 10/24	8,098	32	5	1
Lopez Rd. Near Congress Rd.	South	10/24 - 10/31	13,623	32	10	4
Lopez Rd. Near Congress Rd.	North	12/12 - 12/19	1,440	0	1	0
Lopez Rd. Near Congress Rd.	South	12/19 - 12/27	2,111	0	1	0
Forest Lake Rd. near Bristol Curve	North	10/17 - 10/24	7,733	28	3	3
Forest Lake Rd. near Bristol Curve	South	10/24 - 10/31	6,614	38	15	4
Forest Lake Rd. near Bristol Curve	South	12/19 - 12/27	11,082	18	5	5
El Bosque Dr.	South	11/6 - 11/14	2,297	0	0	0
El Bosque Dr.	North	12/27 - 1/4	1,532	3	2	1
Crespi Lane near Del Ciervo	South	11/6 - 11/14	7,703	86	19	8
Crespi Lane near Del Ciervo	North	12/27 - 1/3	5,957	27	10	0
17-Mile Drive near Ocean	South	11/20 - 11/27	13,401	262	81	30
Sunridge Road near Chamisal	South	11/20 - 11/28	8,659	9	2	0
Congress near Majella	South	11/6 - 11/14	1,584	18	7	1
Congress near Majella	North	12/27 - 1/3	1,997	19	3	2
Congress near Navajo Tract	North	10/3 - 10/9	7,540	168	41	11
Congress near Navajo Tract	South	10/12 - 10/17	15,878	156	38	13
Congress near Navajo Tract	North	11/27 - 12/5	5,789	169	39	27
Congress near Navajo Tract	South	12/5 - 12/12	17,960	206	38	22
Total			208,907	1,417	315	122
Percent of Total				0.68%	0.15%	0.06%



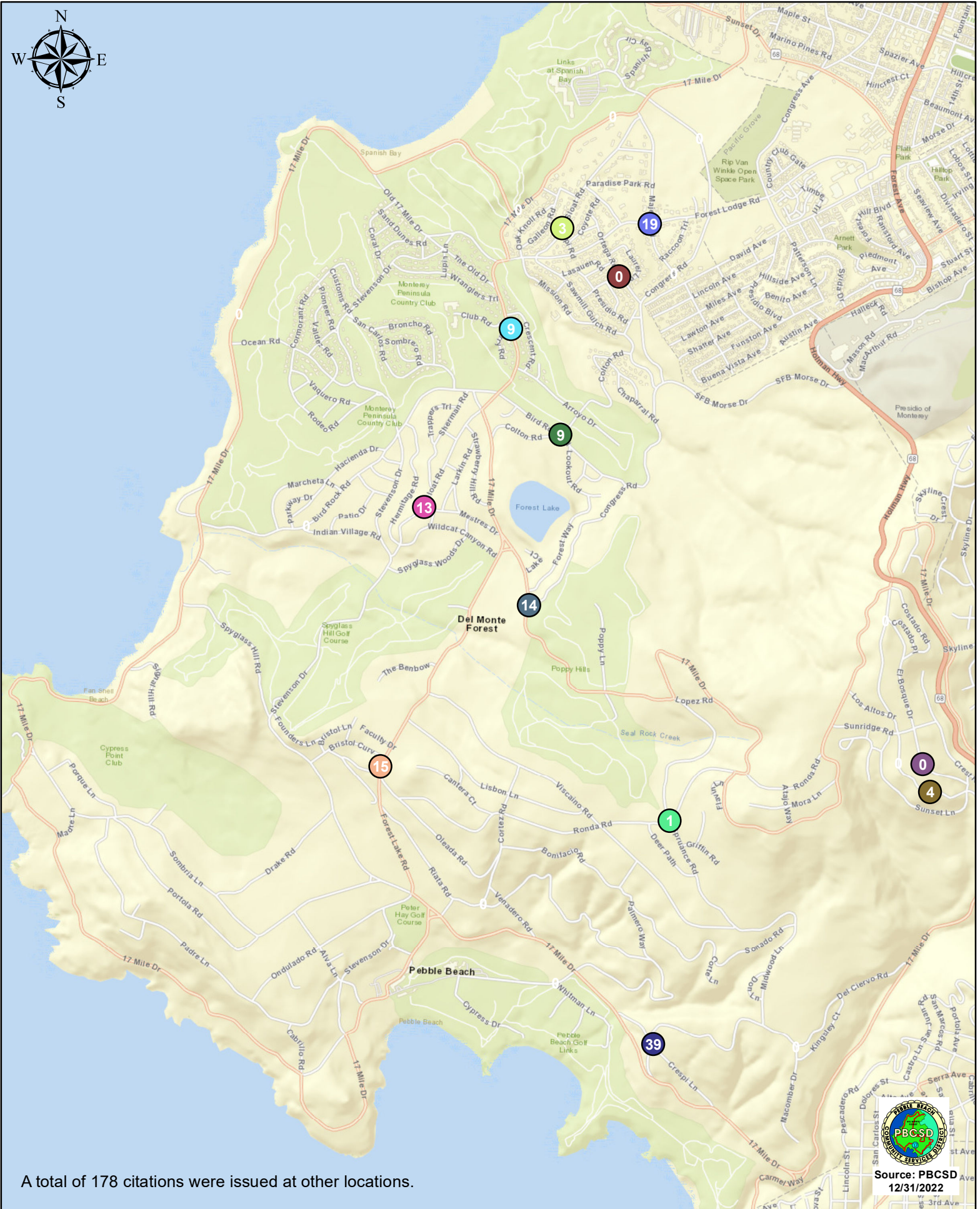
Note: In addition to the citations above, CHP gave 213 verbal warnings and assisted 255 motorists during 2nd Quarter FY 2022-23.

CHP Traffic Enforcement Program Number of Citations Issued by Locations Oct 2021 to Sept 2022



A total of 179 citations were issued at other locations.

CHP Traffic Enforcement Program Number of Citations Issued by Locations Jan 2022 to Dec 2022



A total of 178 citations were issued at other locations.