

**DEPUTY GENERAL MANAGER'S REPORT**  
**October 25, 2019**

TO: Board of Directors

FROM: Suha Kilic, Deputy GM/CFO

SUBJECT: **Supplemental Traffic Enforcement Program  
Quarter Ending September 30, 2019**

---

During the three-month and twelve-month periods ending September 30, 2019 CHP issued 109 (30 for unsafe speed) and 542 (190 for unsafe speed) citations, respectively. The numbers of citations for the previous three-month and twelve-month periods ending June 30, 2019 were 168 (83 for unsafe speed) and 562 (219 for unsafe speed). CHP also gave 155 verbal warnings and assisted 144 motorists during the quarter. The citations are presented by type in the attached pie charts. Number of citations for the 20 general locations (12 locations identified by a 2006 DMFPO survey, plus 8 locations added based on the feedback and field observations) are presented on the attached maps. This quarter 17 Mile Drive near Bird Rock Rd. has been added to the regularly monitored locations.

The four mobile speed monitor/display units have been rotated among locations during the quarter. The average speeds in most residential zones remain near or below 25 mph with the exception of sections of the Forest Lodge, Sloat, Lopez, Forest Lake, Sunridge Roads, Crespi Lane and coastal 17 Mile Drive. The average and 85% speeds on those highly travelled roads remain near or below 30 mph, and 35 mph, respectively.

Also attached are:

- 1) Vehicle traffic and speed statistics at locations with higher recorded speeds.  
According to the manufacturer, the monitors may record fast moving objects other than vehicles.
- 2) Speed Summary Reports from radar monitor locations.

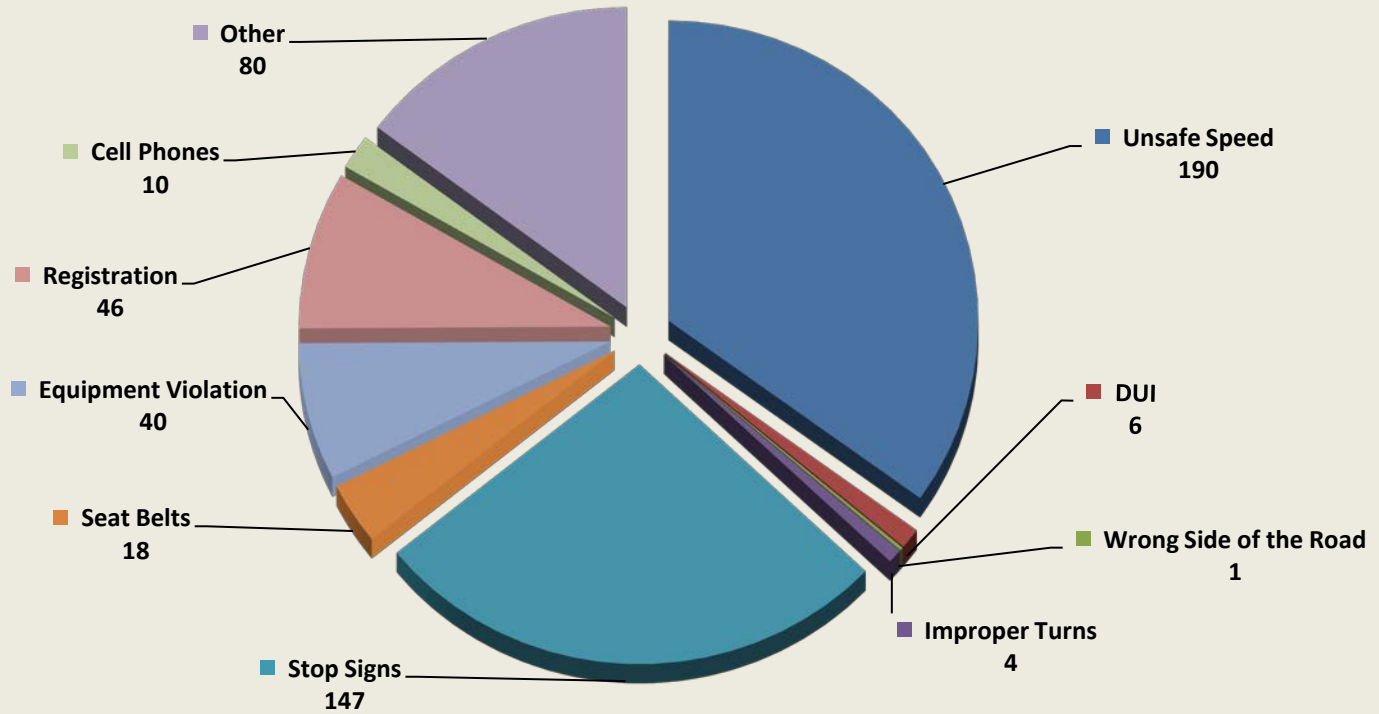
Encl.

Agenda Item No. 15

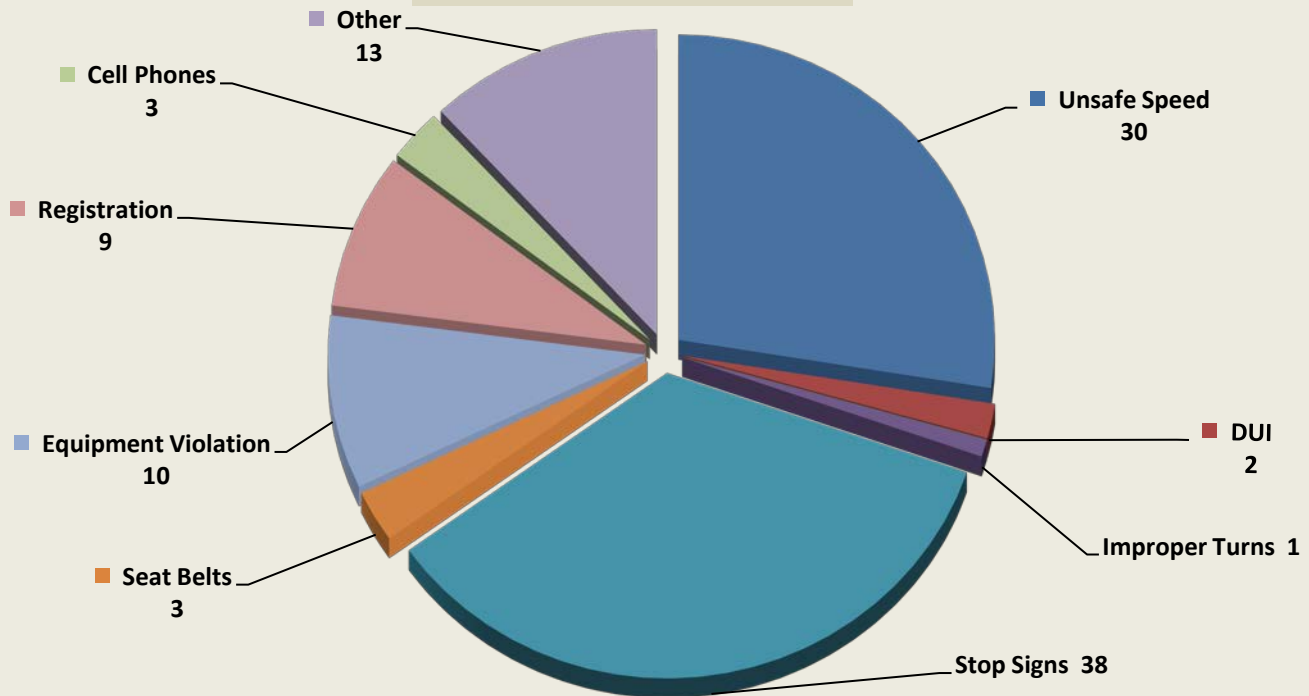
## Vehicle traffic and speed statistics at locations with higher recorded speeds

Location	Travel Direction	Period 2017	# of Measurements	41 to 45 mph	46 to 50 mph	Over 50 mph
Sloat Rd near Lost Barranca	North	7/15-7/21 (7 Days)	6,837	32	3	0
"	South	7/22-7/27 (5 Days)	6,247	74	14	4
Forest Lodge near Majella	East	7/15-7/21 (7 Days)	10,070	13	1	0
Sloat Rd near Wranglers Tr.	North	7/15-7/21 (7 Days)	15,377	140	7	2
"	"	8/26-9/1 (7 Days)	14,068	77	4	0
"	South	7/22-7/27 (6 Days)	9,253	40	4	2
"	"	9/3-9/7 (5 Days)	9,168	48	4	3
Lopez Rd near Congress	North	9/9-9/15 (7 Days)	7,305	86	8	4
"	South	8/5-8/8 (4 Days)	2,365	28	4	2
Forest Lake Rd near Bristol curve	North	7/29-8/4 (7 Days)	7,399	24	4	1
"	South	8/5-8/11 (7 Days)	10,356	44	5	2
Sunridge Rd.	North	8/26-9/1 (7 Days)	7,500	1	1	0
"	"	9/23-9/29 (7 Days)	10,738	15	1	0
"	South	7/22-7/28 (7 Days)	9,859	12	2	0
"	"	8/15-8/11 (6 Days)	8,472	4	1	0
"	"	8/12-8/16 (7 Days)	16,135	34	10	1
Crespi Lane	North	7/1-7/7 (7 Days)	1,762	90	15	3
"	"	8/12-8/18 (7 Days)	3,929	162	50	18
"	South	7/8-7/14 (7 Days)	1,215	53	15	1
"	"	8/19-8/25 (7 Days)	1,529	162	19	1
17 Mile Dr near Bird Rock Rd	North	8/26-9/1 (7 Days)	4,731	176	27	4
"	"	9/9-9/14 (6 Days)	4,181	76	11	2
"	South	8/5-8/10 (6 Days)	10,996	156	32	2
"	"	8/12-8/18 (7 Days)	12,578	306	79	15
"	"	8/19-8/24 (6 Days)	3,670	8	0	0
TOTAL			195,740	1,861	321	67
%				0.95%	0.16%	0.03%

**Citation Breakdown  
(Oct 2018 to Sep 2019) Total: 542**

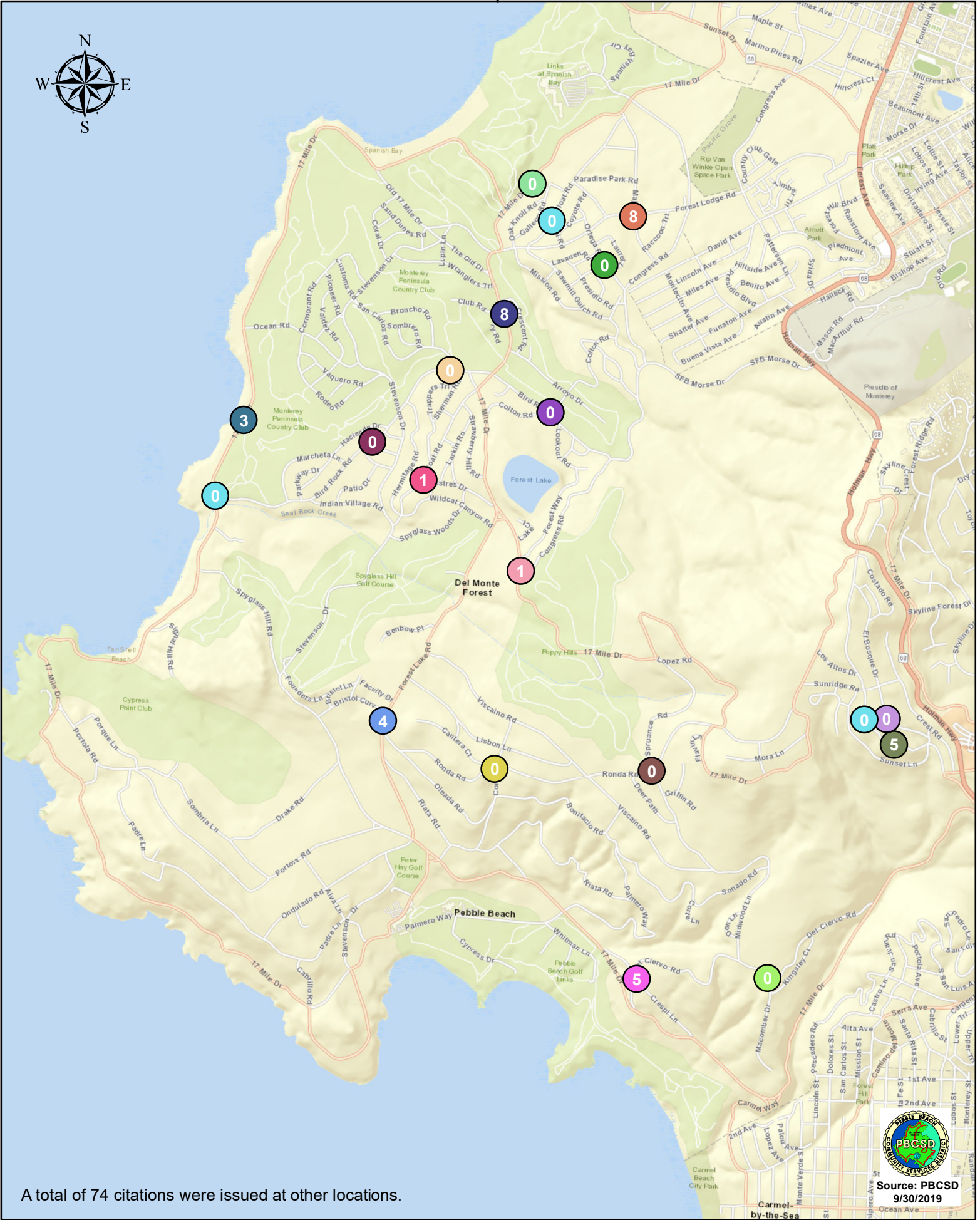


**Citation Breakdown  
1st Quarter FY 2019-20  
(Jul-Sep 2019) - Total: 109**



*Note: In addition to the citations above, CHP gave 155 verbal warnings and assisted 144 motorists during 1st Quarter FY 2019-20.*

# CHP Traffic Enforcement Program Number of Citations Issued by Locations Jul to Sep 2019



A total of 74 citations were issued at other locations.



Source: PBCSD  
9/30/2019







Generated by Marianna Pimentel from Pebble Beach Community Services on Sep 23, 2019 at 2:58:15 PM

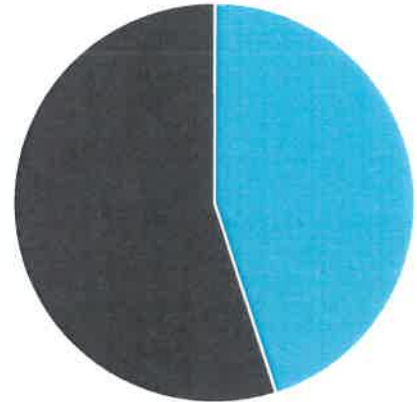
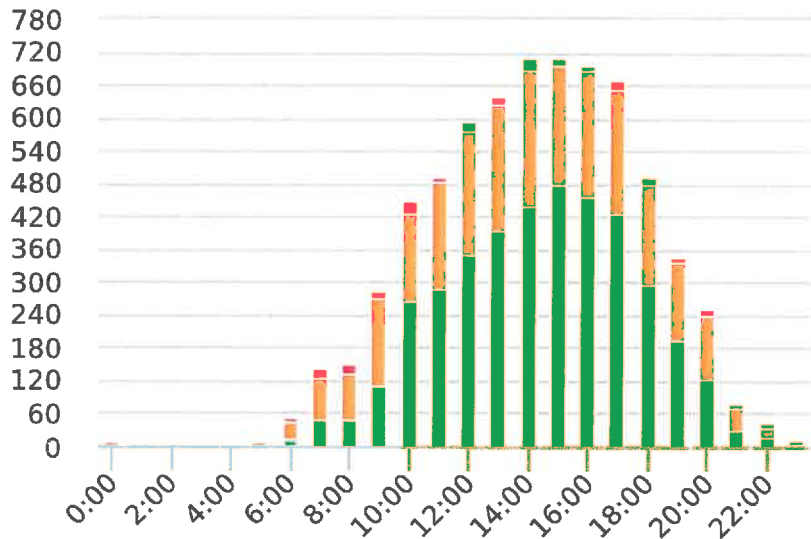
Time of Day: 0:00 to 23:59  
 Dates: 7/15/2019 to 7/21/2019

Site: Sloat Road, 1N - Sloat and Lost Barranca (2844 Sloat)

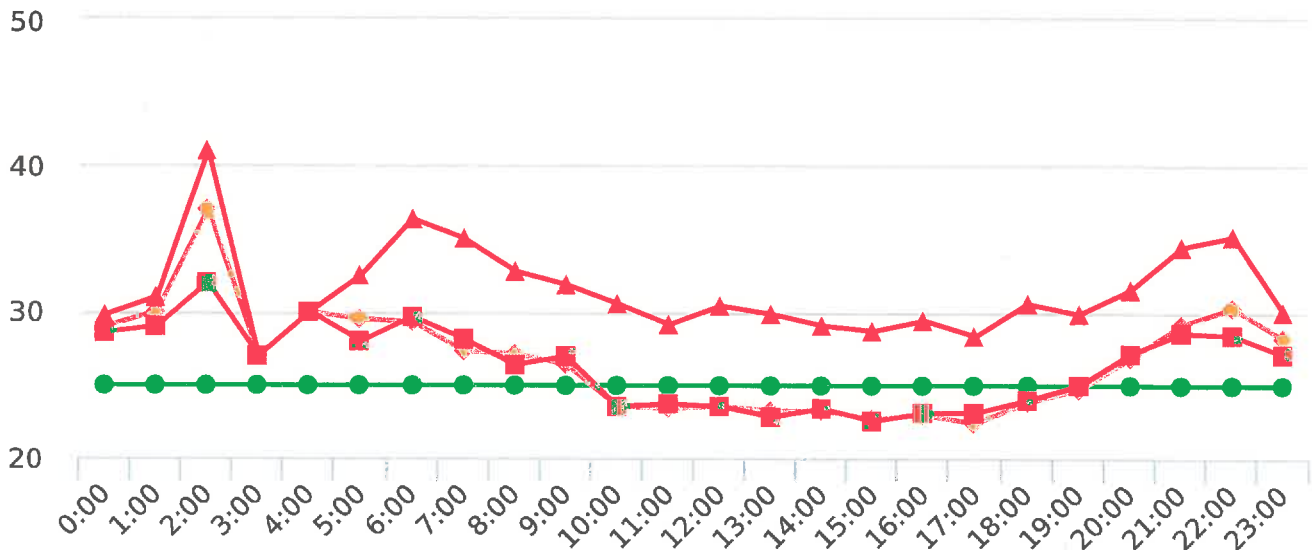
## Overall Summary

Total Days of Data: 7  
 Speed Limit: 25  
 Average Speed: 26.71  
 50th Percentile Speed: 26.34  
 85th Percentile Speed: 31.43  
 Pace Speed Range: 21-31

Minimum Speed: 5  
 Maximum Speed: 49  
 Display Status: Speed Display  
 Average Volume per Day: 976.7  
 Total Volume: 6837



■ Violators   
 ■ Inside Threshold   
 ■ Compliant   
 ■ Vehicles Slowed   
 ■ Other



● Speed Limit   
 ◆ Average Speed   
 ■ 50% Speed   
 ▲ 85% Speed

Generated by Marianna Pimentel from Pebble Beach Community Services on Sep 23, 2019 at 3:24 PM



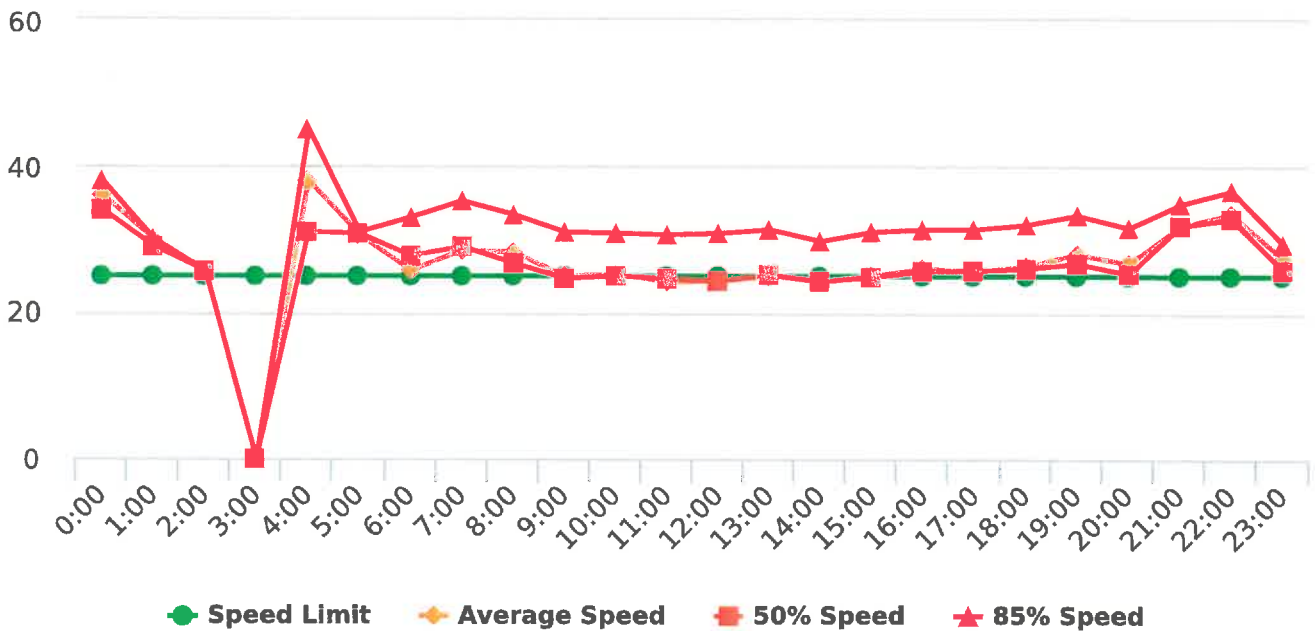
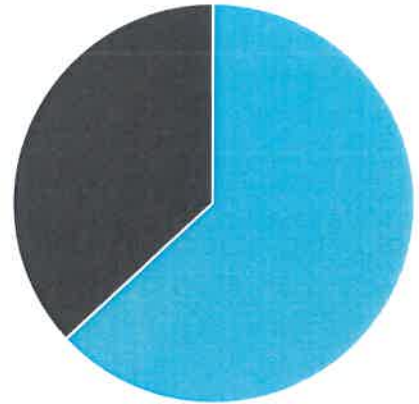
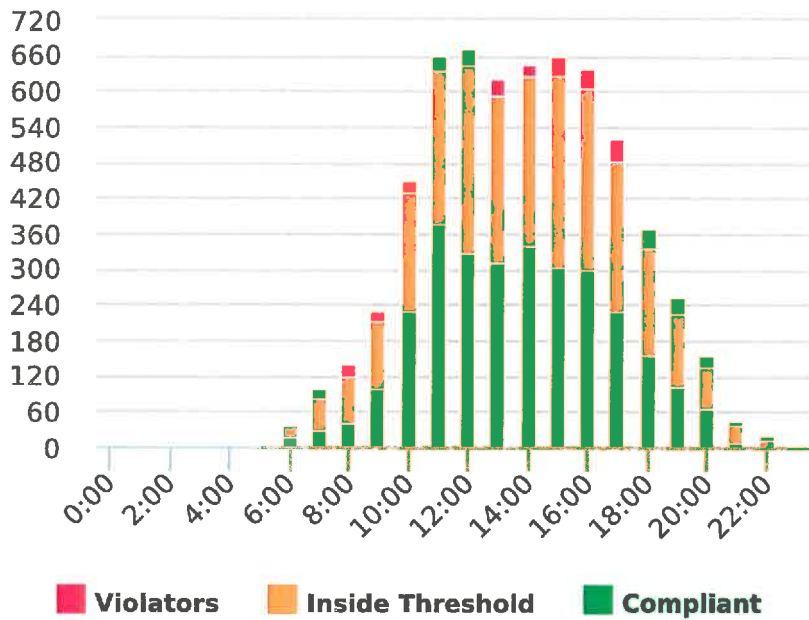
Time of Day: 0:00 to 23:59  
 Dates: 7/22/2019 to 7/27/2019

Site: Sloat Road, 1S - Sloat and Lost Barranca (2844 Sloat)

## Overall Summary

Total Days of Data: 6  
 Speed Limit: 25  
 Average Speed: 27.88  
 50th Percentile Speed: 27.25  
 85th Percentile Speed: 32.48  
 Pace Speed Range: 23-33

Minimum Speed: 5  
 Maximum Speed: 56  
 Display Status: Speed Display  
 Average Volume per Day: 1041.2  
 Total Volume: 6247







Generated by Marianna Pimentel from Pebble Beach Community Services on Sep 23, 2019 at 2:59:16 PM

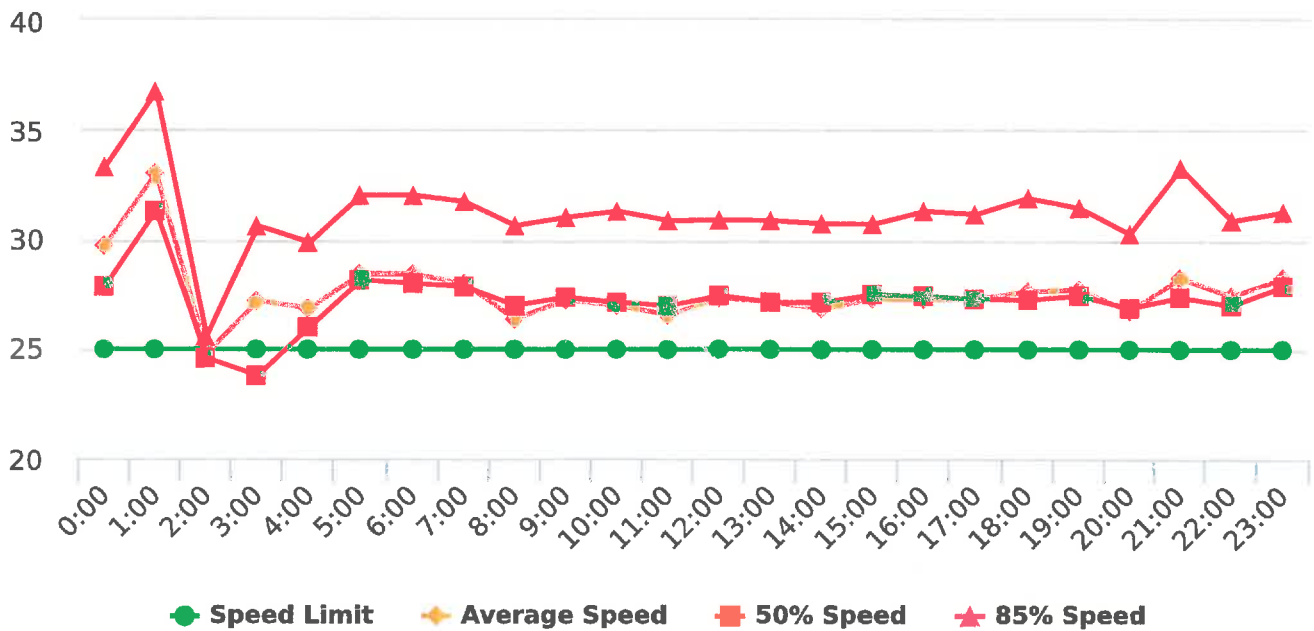
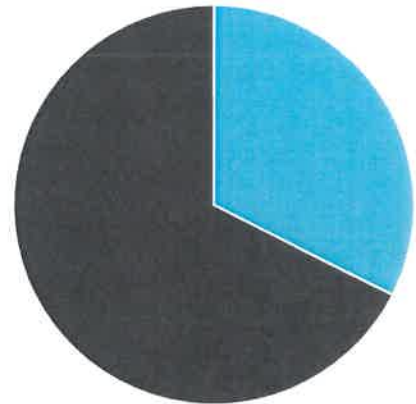
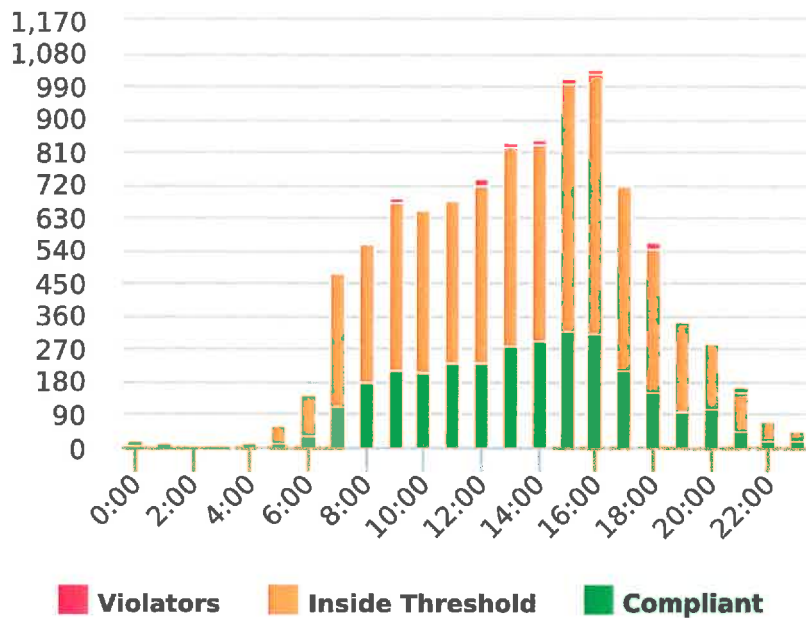
Time of Day: 0:00 to 23:59  
 Dates: 7/15/2019 to 7/21/2019

Site: Forest Lodge Road, 2E - Forest Lodge near Majella Rd.,

## Overall Summary

Total Days of Data: 7  
 Speed Limit: 25  
 Average Speed: 27.62  
 50th Percentile Speed: 27.24  
 85th Percentile Speed: 31.25  
 Pace Speed Range: 23-33

Minimum Speed: 5  
 Maximum Speed: 48  
 Display Status: Speed Display  
 Average Volume per Day: 1438.6  
 Total Volume: 10070





Generated by Marianna Pimentel from Pebble Beach Community Services on Sep 23, 2019 at 3:0:10 PM



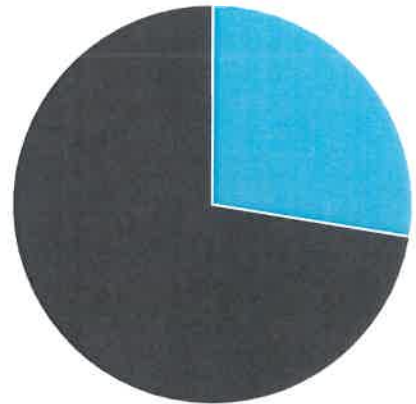
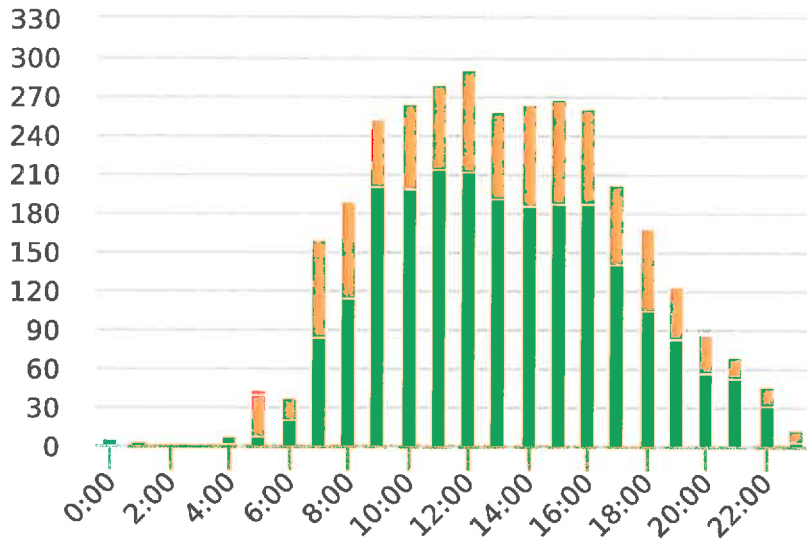
Time of Day: 0:00 to 23:59  
 Dates: 7/15/2019 to 7/21/2019

Site: Ortega Road, 3N - Ortega Rd.  
 near Rancho , NB

## Overall Summary

Total Days of Data: 7  
 Speed Limit: 25  
 Average Speed: 23.75  
 50th Percentile Speed: 23.49  
 85th Percentile Speed: 27.32  
 Pace Speed Range: 19-29

Minimum Speed: 5  
 Maximum Speed: 40  
 Display Status: Speed Display  
 Average Volume per Day: 474.0  
 Total Volume: 3318



■ Violators   
 ■ Inside Threshold   
 ■ Compliant   
 ■ Vehicles Slowed   
 ■ Other





Generated by Marianna Pimentel from Pebble Beach Community Services on Oct 2, 2019 at 4:46:3 PM

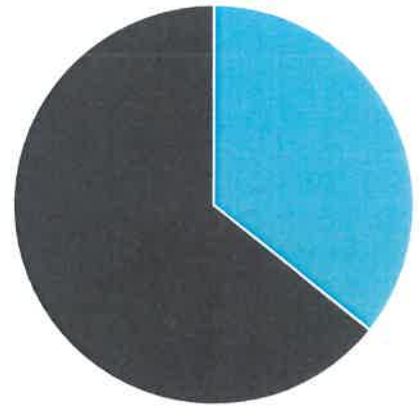
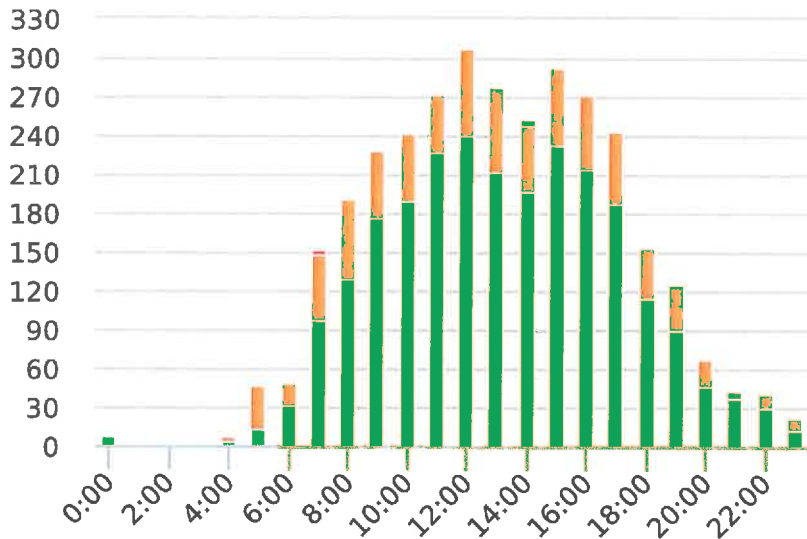
Time of Day: 0:00 to 23:59  
 Dates: 8/26/2019 to 9/1/2019

Site: Ortega Road, 3N - Ortega Rd.  
 near Rancho , NB

## Overall Summary

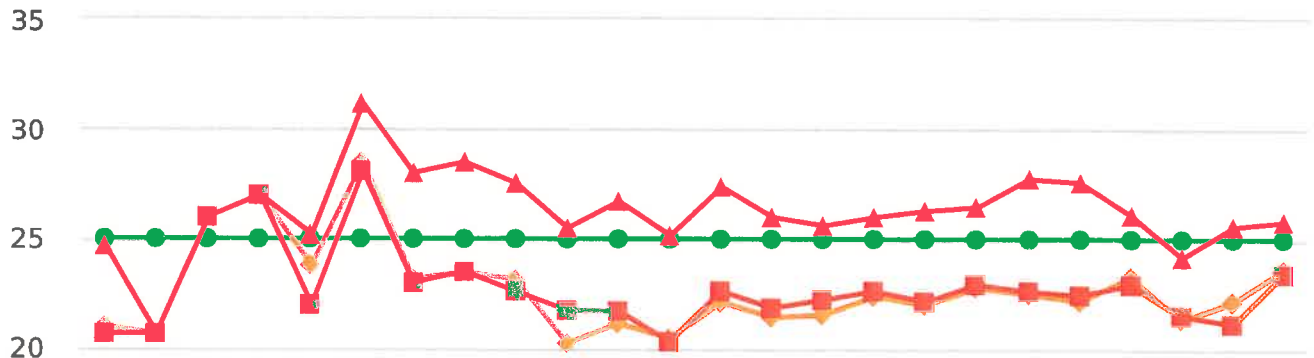
Total Days of Data: 7  
 Speed Limit: 25  
 Average Speed: 22.74  
 50th Percentile Speed: 22.74  
 85th Percentile Speed: 26.28  
 Pace Speed Range: 18-28

Minimum Speed: 5  
 Maximum Speed: 42  
 Display Status: Speed Display  
 Average Volume per Day: 473.0  
 Total Volume: 3311



■ Violators   
 ■ Inside Threshold   
 ■ Compliant

■ Vehicles Slowed   
 ■ Other



● Speed Limit   
 ◆ Average Speed   
 ■ 50% Speed   
 ▲ 85% Speed



Generated by Marianna Pimentel from Pebble Beach Community Services on Oct 2, 2019 at 2:18:43 PM

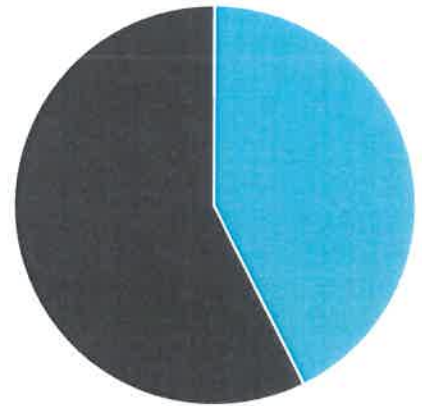
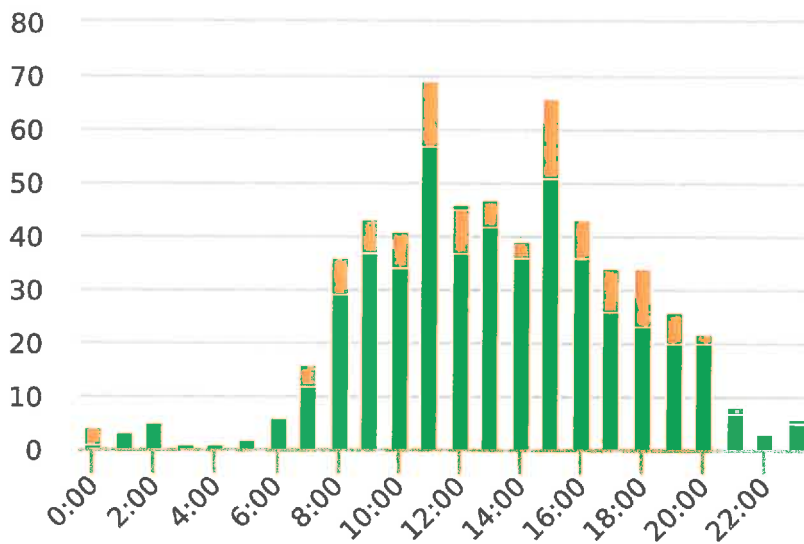
Time of Day: 0:00 to 23:59  
 Dates: 7/22/2019 to 7/28/2019

Site: Ortega Road, 3S - Ortega Rd.  
 near Rancho, SB

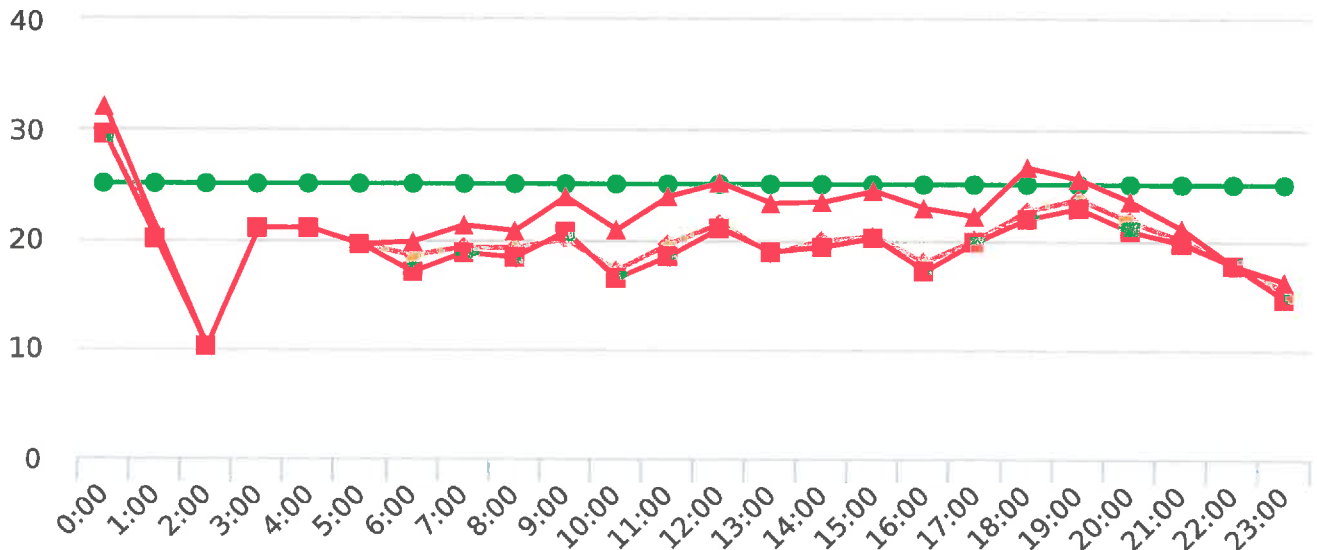
## Overall Summary

Total Days of Data: 7  
 Speed Limit: 25  
 Average Speed: 19.78  
 50th Percentile Speed: 19.35  
 85th Percentile Speed: 21.95  
 Pace Speed Range: 15-25

Minimum Speed: 5  
 Maximum Speed: 36  
 Display Status: Speed Display  
 Average Volume per Day: 85.9  
 Total Volume: 601



■ Violators   
 ■ Inside Threshold   
 ■ Compliant   
 ■ Vehicles Slowed   
 ■ Other



● Speed Limit   
 ◆ Average Speed   
 ■ 50% Speed   
 ▲ 85% Speed

Generated by Marianna Pimentel from Pebble Beach Community Services on Oct 3, 2019 at 8:48:34 AM



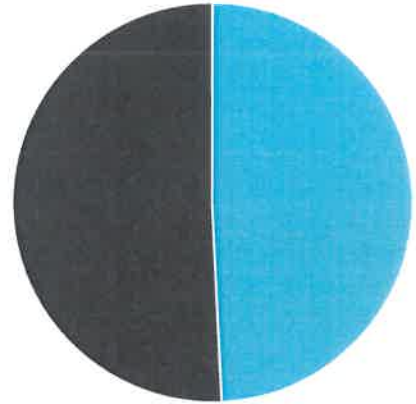
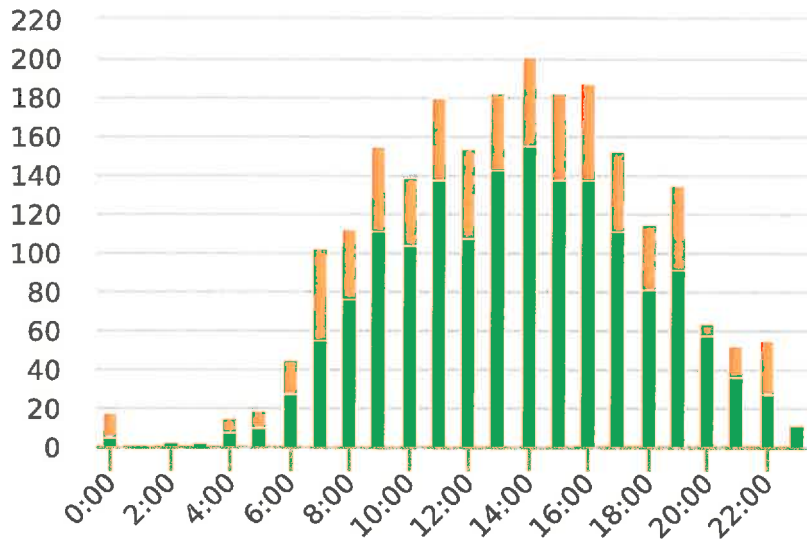
Time of Day: 0:00 to 23:59  
 Dates: 9/3/2019 to 9/8/2019

Site: Ortega Road, 3S - Ortega Rd.  
 near Rancho, SB

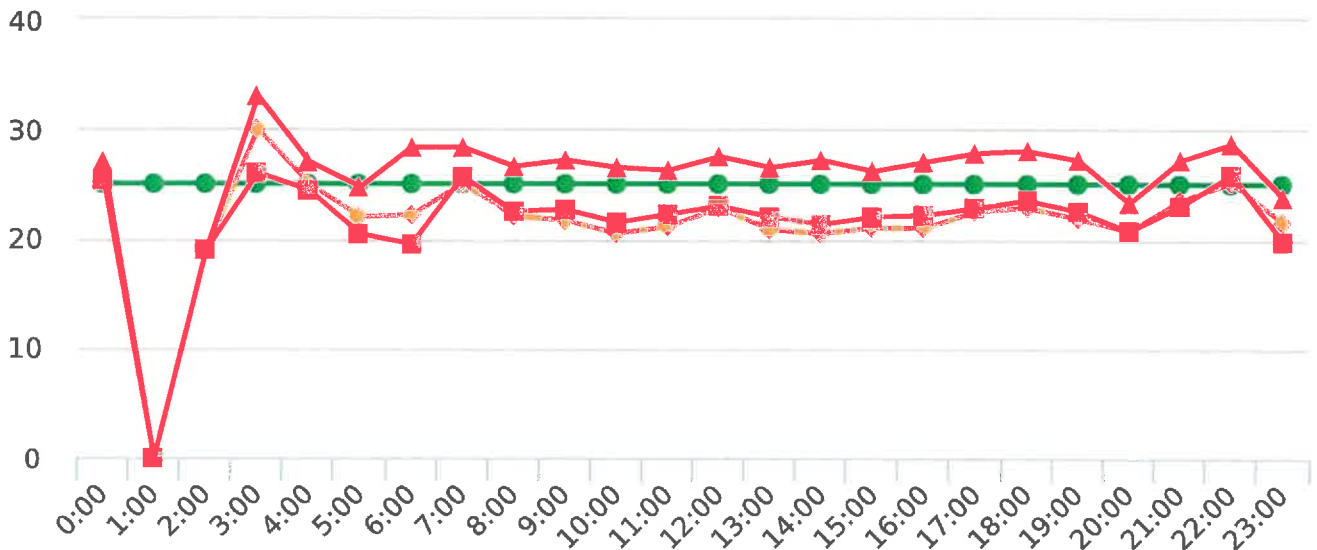
## Overall Summary

Total Days of Data: 6  
 Speed Limit: 25  
 Average Speed: 22.54  
 50th Percentile Speed: 22.52  
 85th Percentile Speed: 26.7  
 Pace Speed Range: 19-29

Minimum Speed: 5  
 Maximum Speed: 42  
 Display Status: Speed Display  
 Average Volume per Day: 381.3  
 Total Volume: 2288



■ Violators   
 ■ Inside Threshold   
 ■ Compliant   
 ■ Vehicles Slowed   
 ■ Other



● Speed Limit   
 ◆ Average Speed   
 ■ 50% Speed   
 ▲ 85% Speed



Generated by Marianna Pimentel from Pebble Beach Community Services on Sep 23, 2019 at 3:14:48 PM



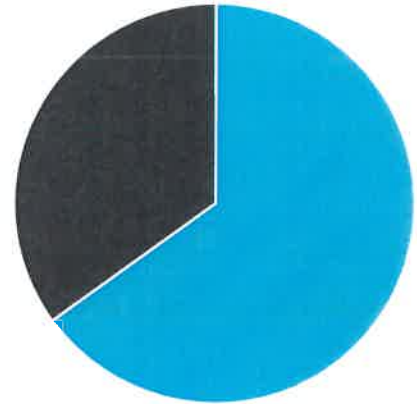
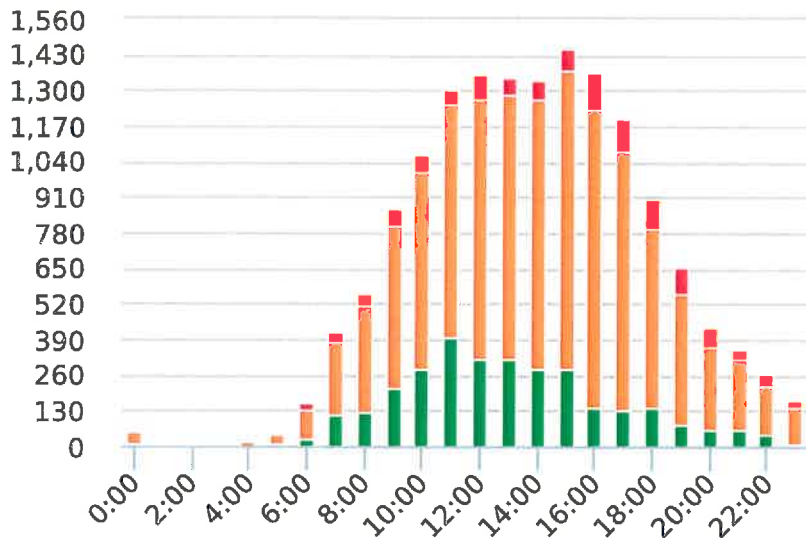
Time of Day: 0:00 to 23:59  
 Dates: 7/15/2019 to 7/21/2019

Site: Sloat Road, 4N - Sloat Rd. near Wrangler's intersection , NB

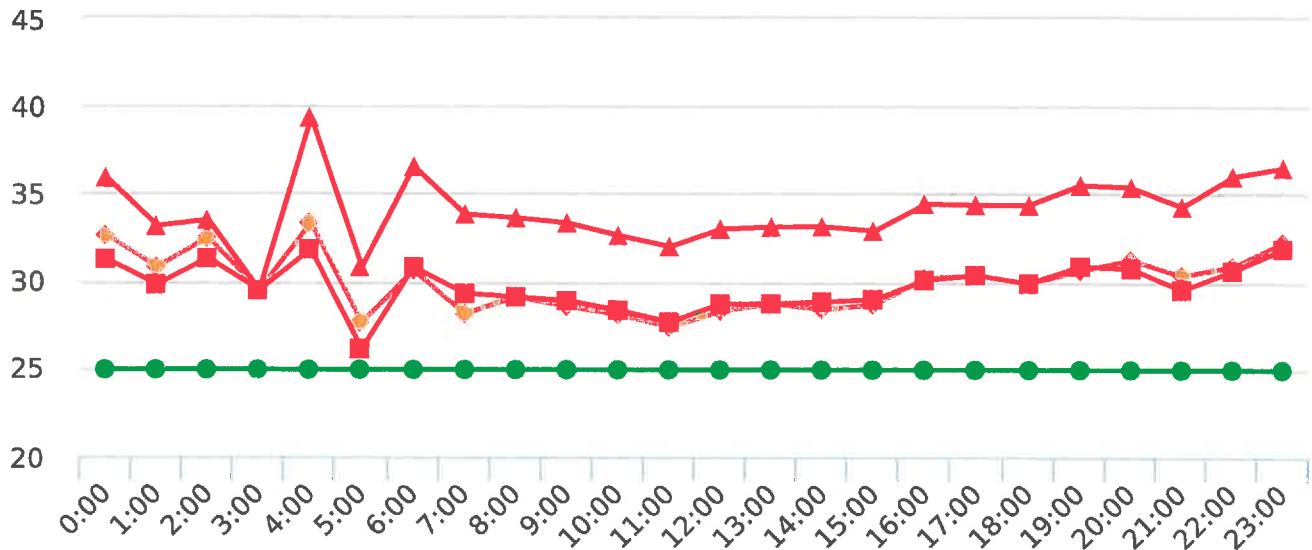
## Overall Summary

Total Days of Data: 7  
 Speed Limit: 25  
 Average Speed: 29.94  
 50th Percentile Speed: 29.74  
 85th Percentile Speed: 34.05  
 Pace Speed Range: 25-35

Minimum Speed: 5  
 Maximum Speed: 61  
 Display Status: Speed Display  
 Average Volume per Day: 2197.0  
 Total Volume: 15379



■ Violators   
 ■ Inside Threshold   
 ■ Compliant   
 ■ Vehicles Slowed   
 ■ Other



● Speed Limit   
 ● Average Speed   
 ■ 50% Speed   
 ▲ 85% Speed



# Extended Speed Summary Report

Generated by Marianna Pimentel from Pebble Beach Community Services on Oct 2, 2019 at 4:46:49 PM

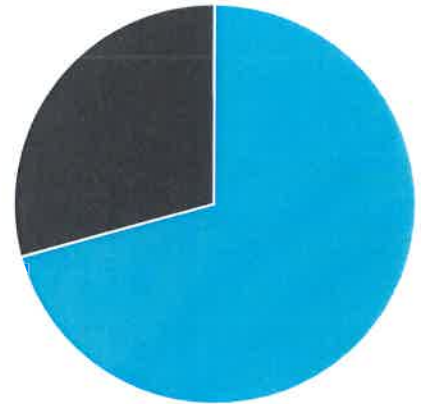
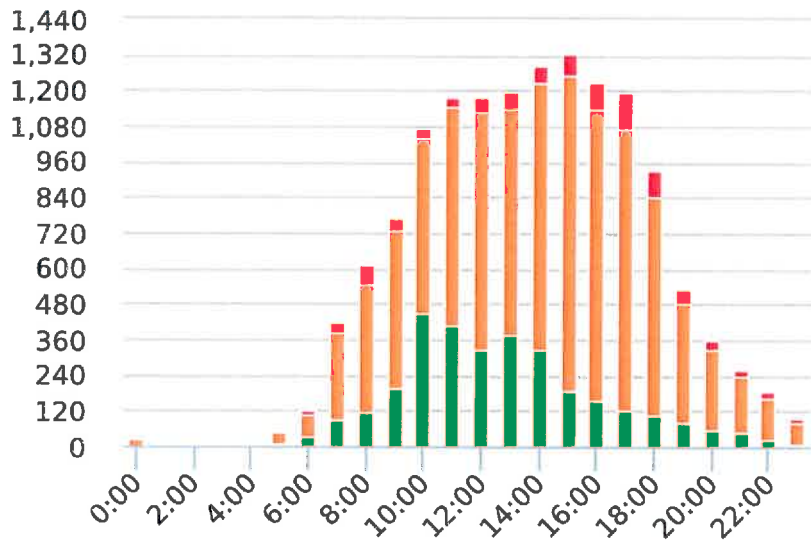
Time of Day: 0:00 to 23:59  
 Dates: 8/26/2019 to 9/1/2019

Site: Sloat Road, 4N - Sloat Rd. near Wrangler's intersection , NB

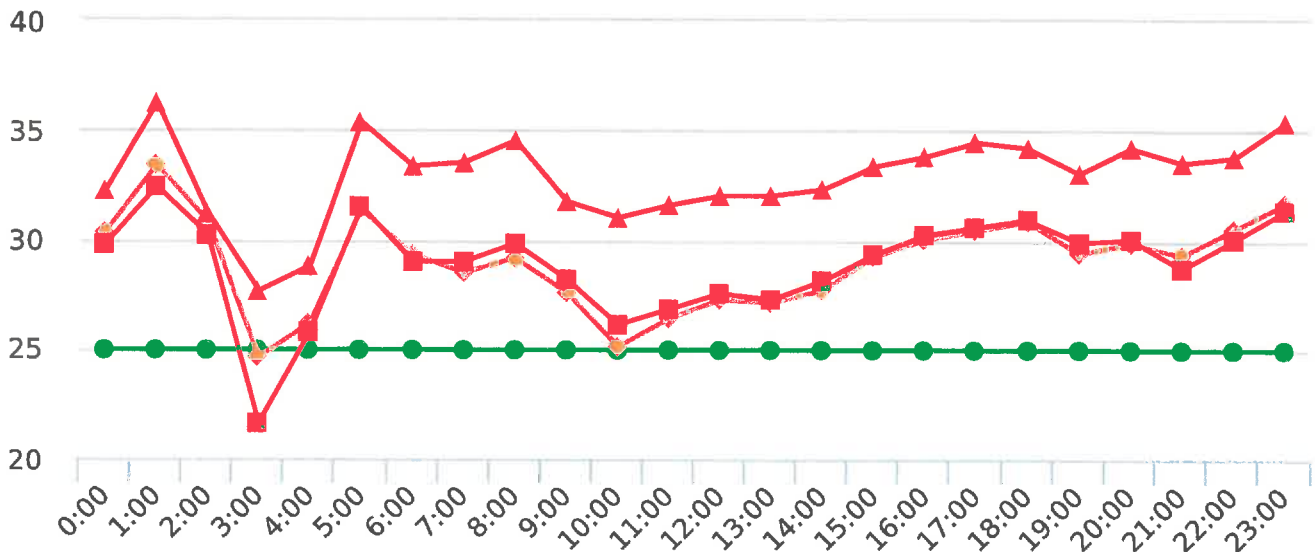
## Overall Summary

Total Days of Data: 7  
 Speed Limit: 25  
 Average Speed: 29.01  
 50th Percentile Speed: 28.93  
 85th Percentile Speed: 32.87  
 Pace Speed Range: 25-35

Minimum Speed: 5  
 Maximum Speed: 50  
 Display Status: Speed Display  
 Average Volume per Day: 2010.0  
 Total Volume: 14070



■ Violators   
 ■ Inside Threshold   
 ■ Compliant   
 ■ Vehicles Slowed   
 ■ Other



● Speed Limit   
 ◆ Average Speed   
 ■ 50% Speed   
 ★ 85% Speed



Generated by Marianna Pimentel from Pebble Beach Community Services on Oct 2, 2019 at 2:20:8 PM

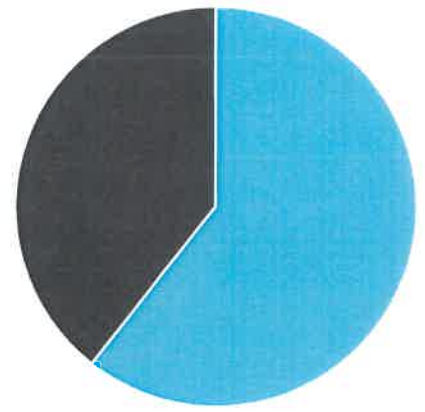
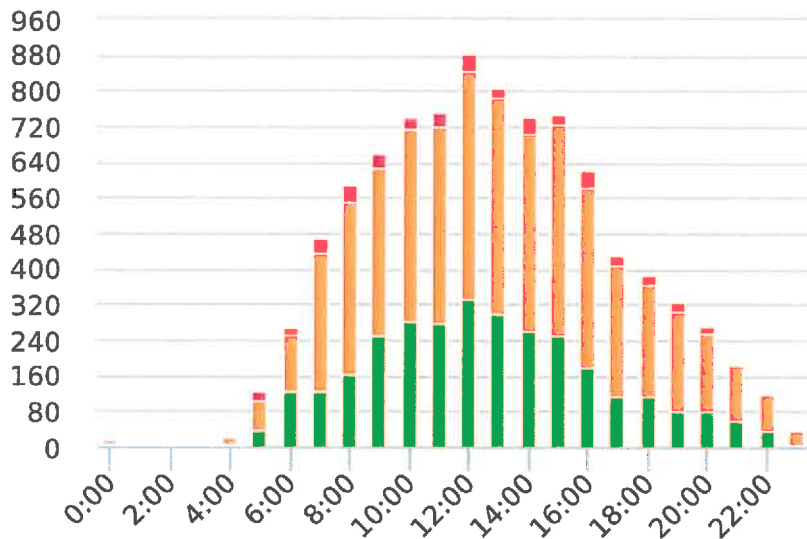
Time of Day: 0:00 to 23:59  
 Dates: 7/22/2019 to 7/27/2019

Site: Sloat Road, 4S - Sloat Rd. near Wranglers Intersection, SB

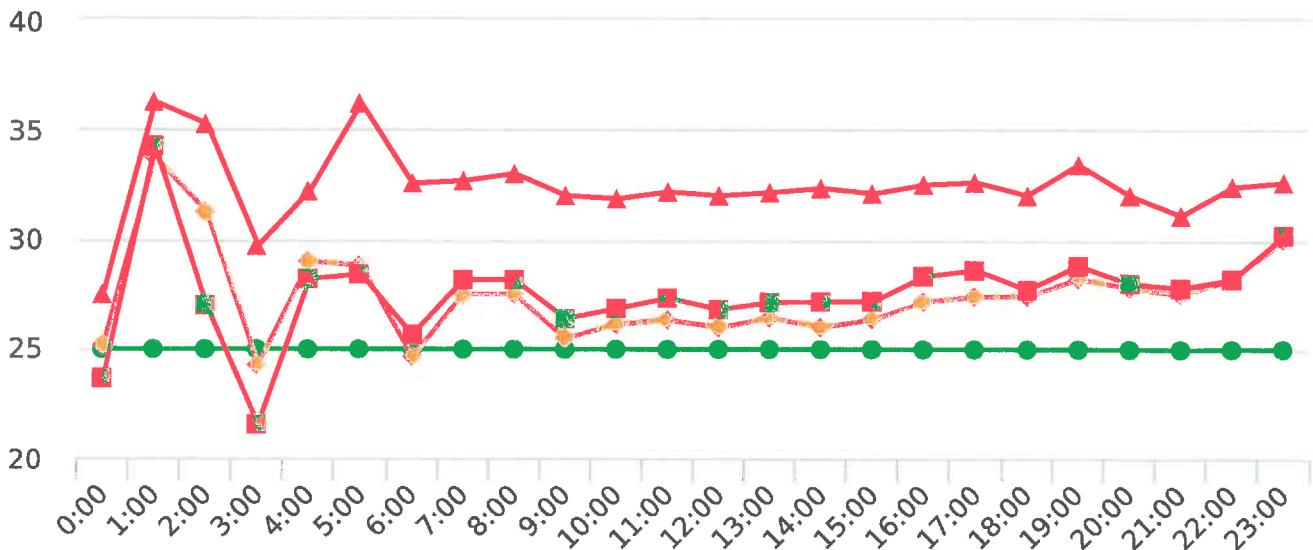
## Overall Summary

Total Days of Data: 6  
 Speed Limit: 25  
 Average Speed: 27.43  
 50th Percentile Speed: 27.57  
 85th Percentile Speed: 32.44  
 Pace Speed Range: 23-33

Minimum Speed: 5  
 Maximum Speed: 53  
 Display Status: Speed Display  
 Average Volume per Day: 1542.2  
 Total Volume: 9253



■ Violators   
 ■ Inside Threshold   
 ■ Compliant   
 ■ Vehicles Slowed   
 ■ Other



● Speed Limit   
 ◆ Average Speed   
 ■ 50% Speed   
 ▲ 85% Speed



Generated by Marianna Pimentel from Pebble Beach Community Services on Oct 3, 2019 at 8:49:21 AM

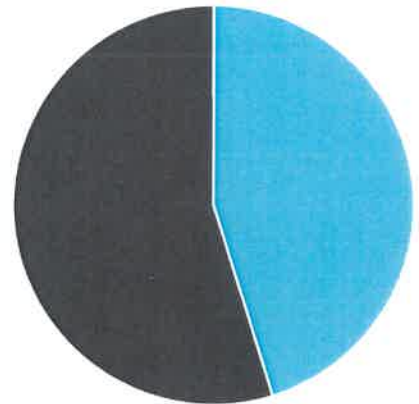
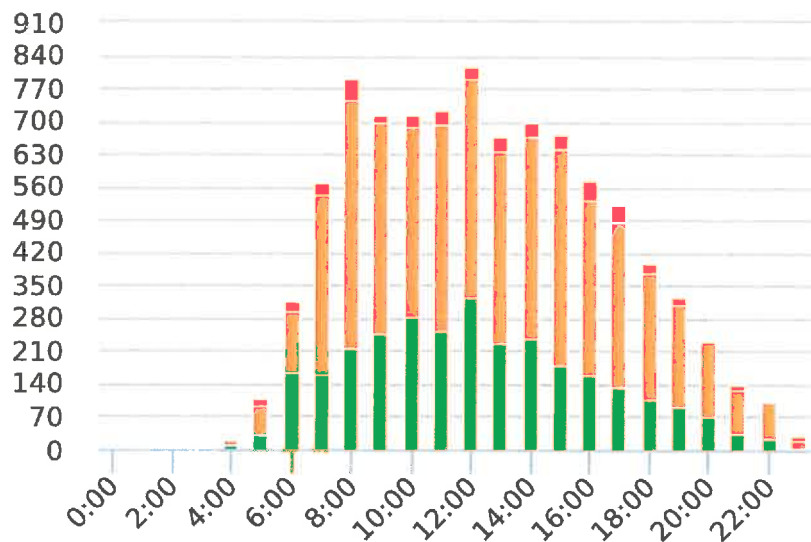
Time of Day: 0:00 to 23:59  
 Dates: 9/3/2019 to 9/7/2019

Site: Sloat Road, 4S - Sloat Rd. near Wranglers Intersection, SB

## Overall Summary

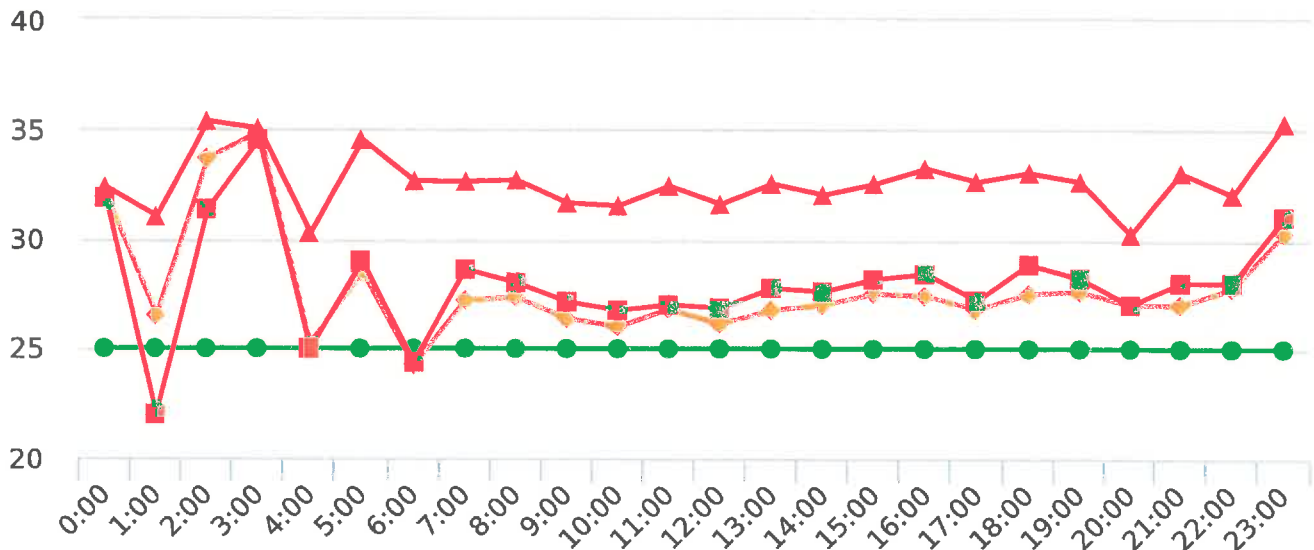
Total Days of Data: 5  
 Speed Limit: 25  
 Average Speed: 27.81  
 50th Percentile Speed: 28.02  
 85th Percentile Speed: 32.59  
 Pace Speed Range: 24-34

Minimum Speed: 5  
 Maximum Speed: 56  
 Display Status: Speed Display  
 Average Volume per Day: 1833.6  
 Total Volume: 9168



■ Violators   
 ■ Inside Threshold   
 ■ Compliant

■ Vehicles Slowed   
 ■ Other



● Speed Limit   
 ◆ Average Speed   
 ■ 50% Speed   
 ▲ 85% Speed





Generated by Marianna Pimentel from Pebble Beach Community Services on Oct 3, 2019 at 9:11:1 AM

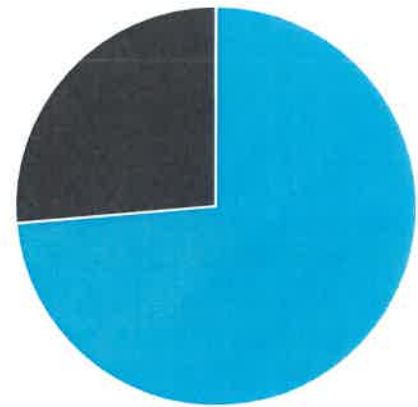
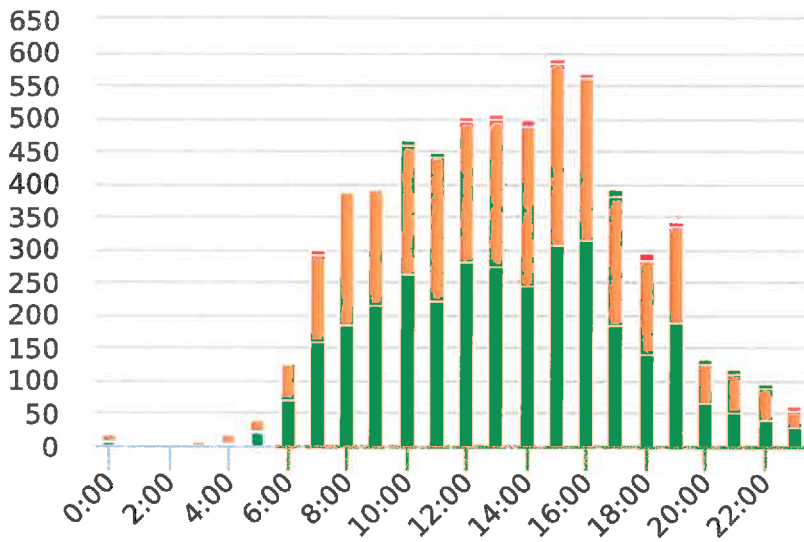
Time of Day: 0:00 to 23:59  
 Dates: 9/16/2019 to 9/22/2019

Site: Bird Rock Road, 5S - Bird Rock near Colton Rd. across

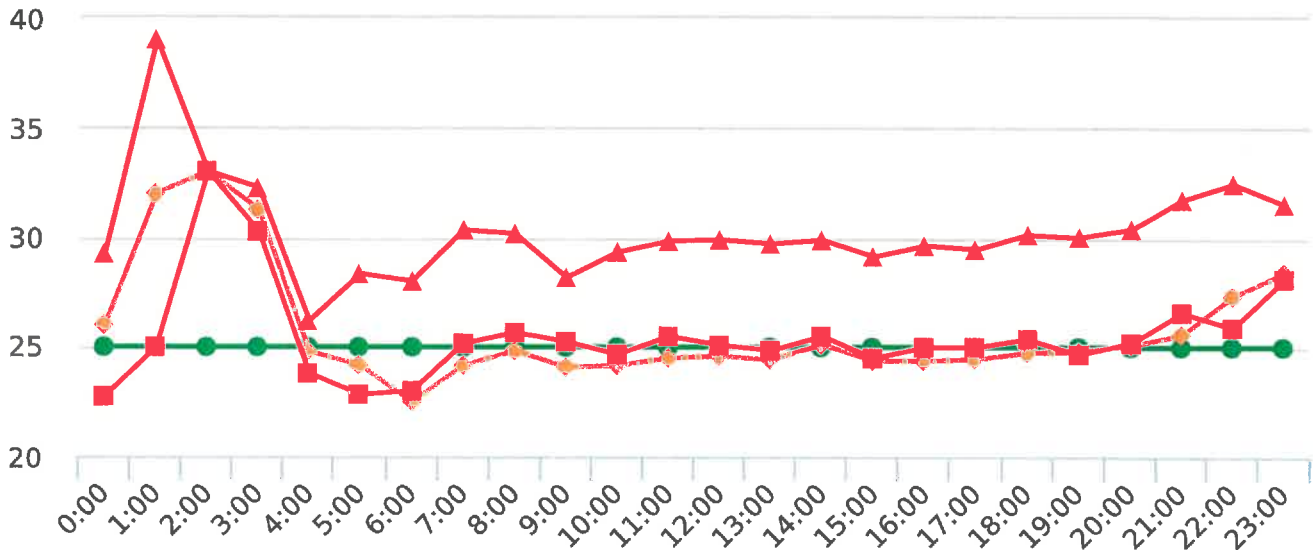
## Overall Summary

Total Days of Data: 6  
 Speed Limit: 25  
 Average Speed: 25.78  
 50th Percentile Speed: 25.53  
 85th Percentile Speed: 30.32  
 Pace Speed Range: 21-31

Minimum Speed: 5  
 Maximum Speed: 61  
 Display Status: Speed Display  
 Average Volume per Day: 1054.0  
 Total Volume: 6324



■ Violators   
 ■ Inside Threshold   
 ■ Compliant   
 ■ Vehicles Slowed   
 ■ Other



● Speed Limit   
 ◆ Average Speed   
 ■ 50% Speed   
 ▲ 85% Speed



# Extended Speed Summary Report

Generated by Marianna Pimentel from Pebble Beach Community Services on Oct 2, 2019 at 2:25:7 PM

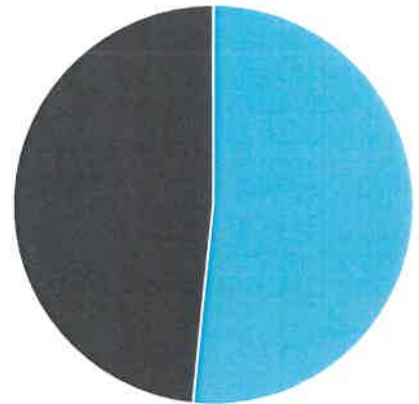
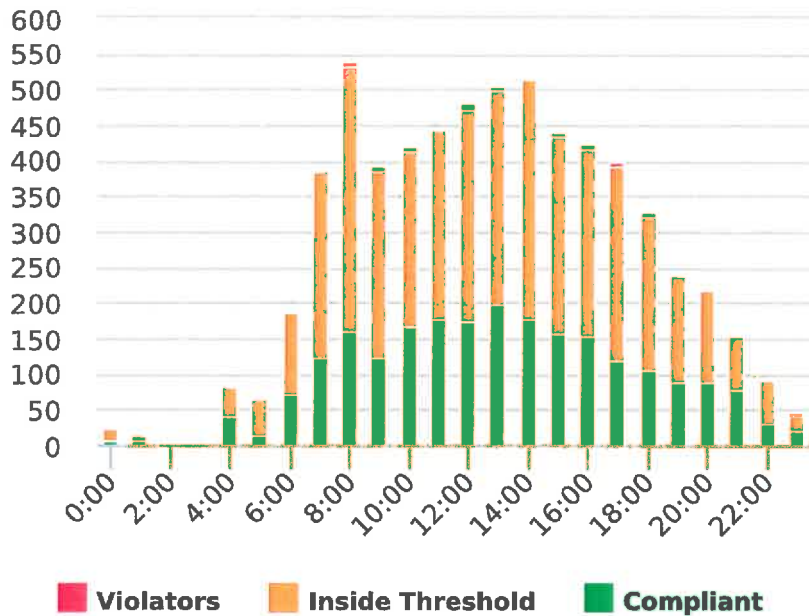
Time of Day: 0:00 to 23:59  
 Dates: 7/30/2019 to 8/4/2019

Site: Sloat Road, 6W- Sloat Rd. at Mestress Intersection, WB

## Overall Summary

Total Days of Data: 6  
 Speed Limit: 25  
 Average Speed: 26.49  
 50th Percentile Speed: 26.3  
 85th Percentile Speed: 29.64  
 Pace Speed Range: 22-32

Minimum Speed: 5  
 Maximum Speed: 46  
 Display Status: Speed Display  
 Average Volume per Day: 1070.0  
 Total Volume: 6420





# Extended Speed Summary Report

Generated by Marianna Pimentel from Pebble Beach Community Services on Oct 3, 2019 at 8:52:32 AM

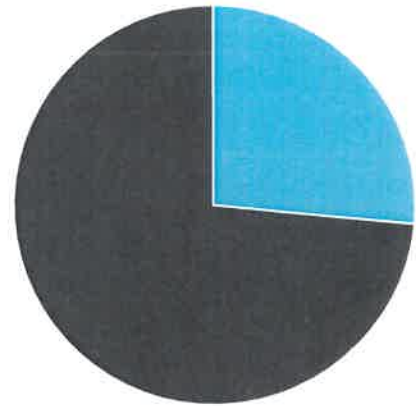
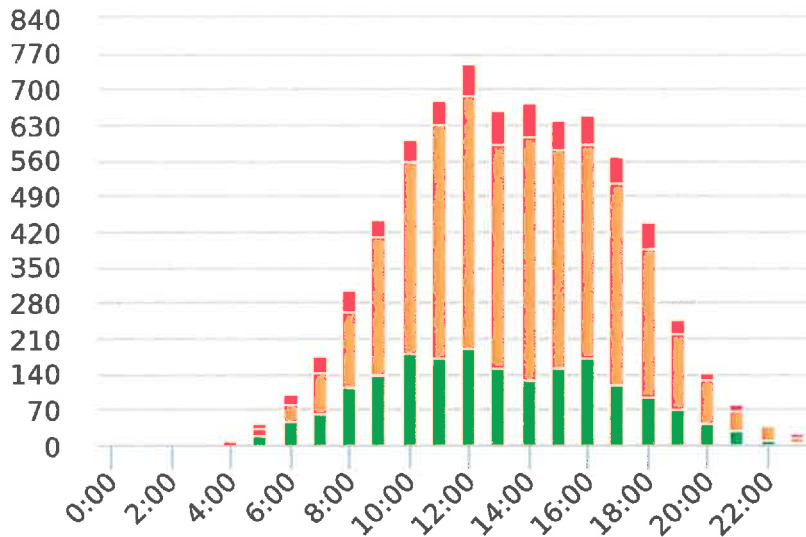
Time of Day: 0:00 to 23:59  
 Dates: 9/9/2019 to 9/15/2019

Site: Lopez Road, 7N - Lopez Rd.  
 near Congress Rd., NB

## Overall Summary

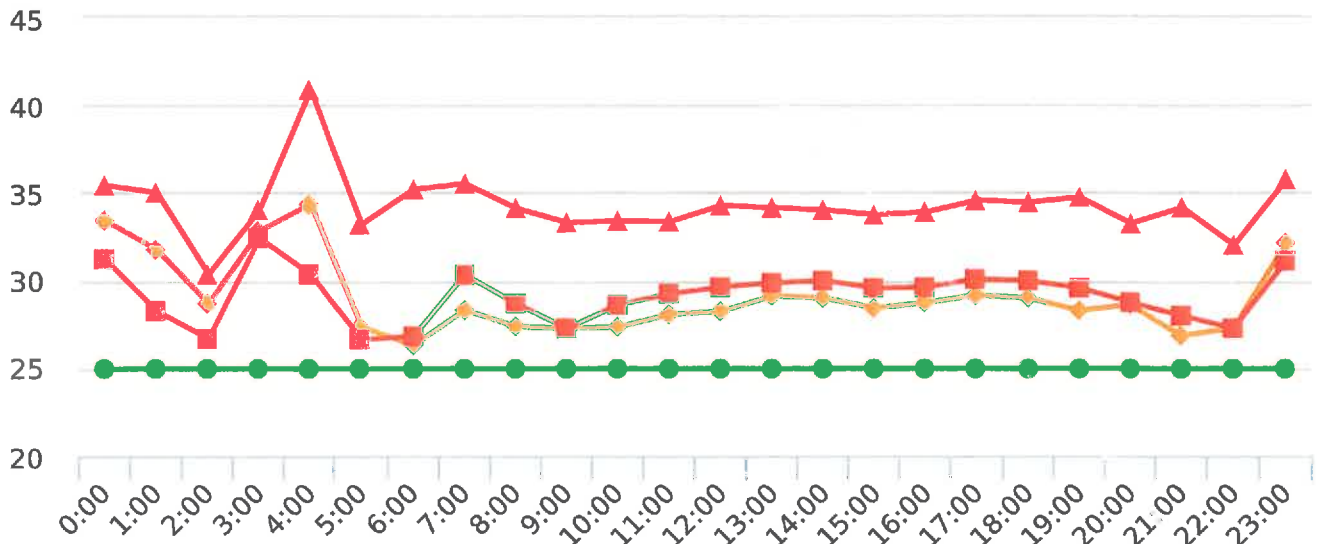
Total Days of Data: 7  
 Speed Limit: 25  
 Average Speed: 29.08  
 50th Percentile Speed: 29.17  
 85th Percentile Speed: 34.26  
 Pace Speed Range: 26-36

Minimum Speed: 5  
 Maximum Speed: 56  
 Display Status: Speed Display  
 Average Volume per Day: 1043.6  
 Total Volume: 7305



Violators Inside Threshold Compliant

Vehicles Slowed Other



Speed Limit Average Speed 50% Speed 85% Speed



Generated by Marianna Pimentel from Pebble Beach Community Services on Oct 2, 2019 at 3:43:28 PM

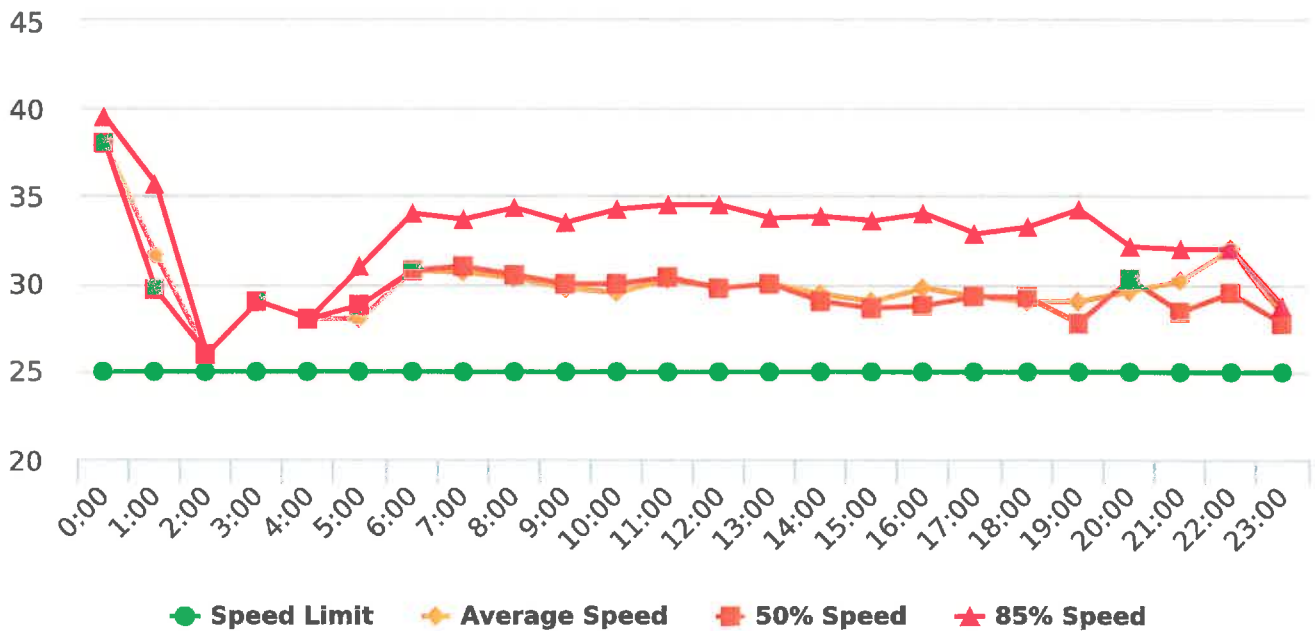
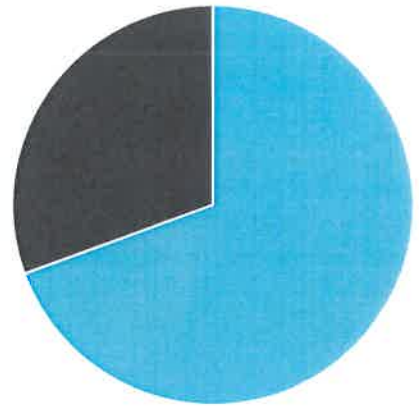
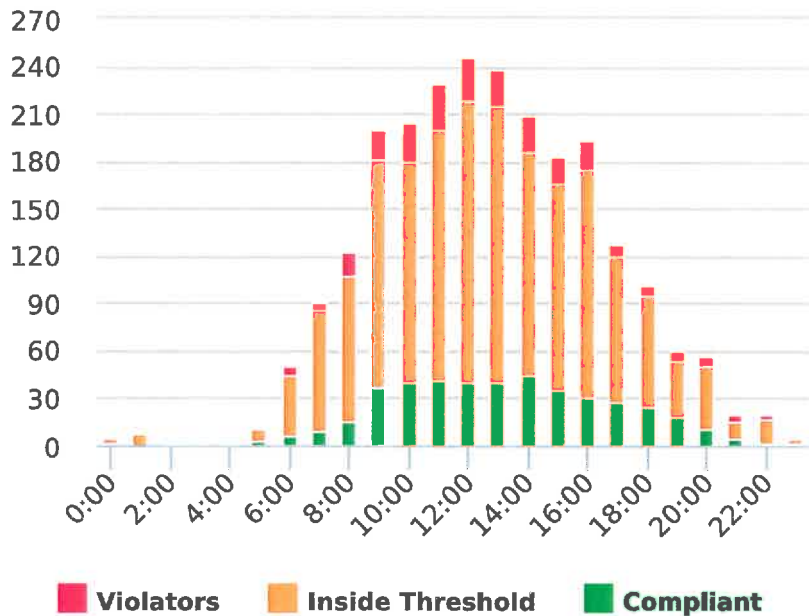
Time of Day: 0:00 to 23:59  
 Dates: 8/5/2019 to 8/9/2019

Site: Lopez Road, 7S - Lopez Rd. near Congress Rd., SB

## Overall Summary

Total Days of Data: 5  
 Speed Limit: 25  
 Average Speed: 29.88  
 50th Percentile Speed: 29.6  
 85th Percentile Speed: 32.85  
 Pace Speed Range: 25-35

Minimum Speed: 6  
 Maximum Speed: 56  
 Display Status: Speed Display  
 Average Volume per Day: 477.2  
 Total Volume: 2386







Generated by Marianna Pimentel from Pebble Beach Community Services on Oct 2, 2019 at 2:26:49 PM

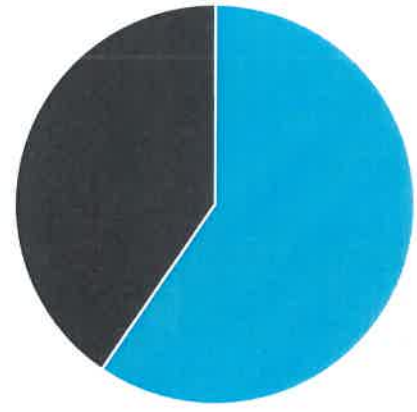
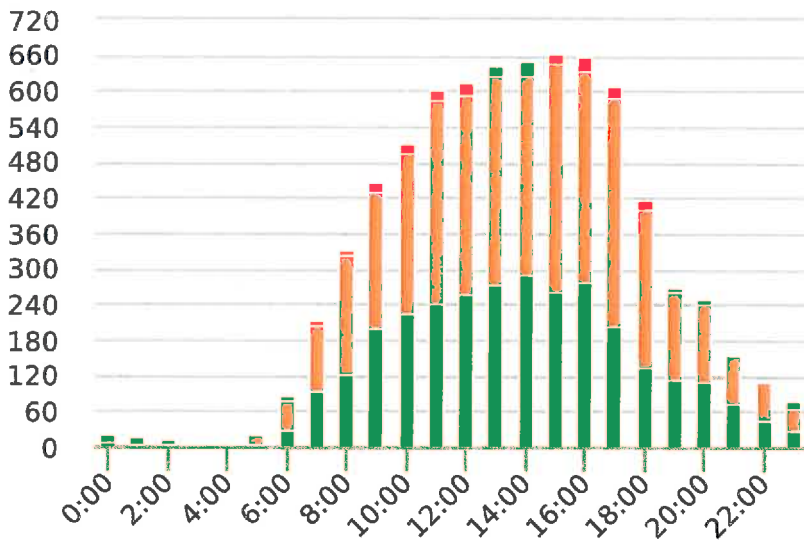
Time of Day: 0:00 to 23:59  
 Dates: 7/29/2019 to 8/4/2019

Site: Forest Lake Road, 8N - Forest Lake near Bristol Curve,

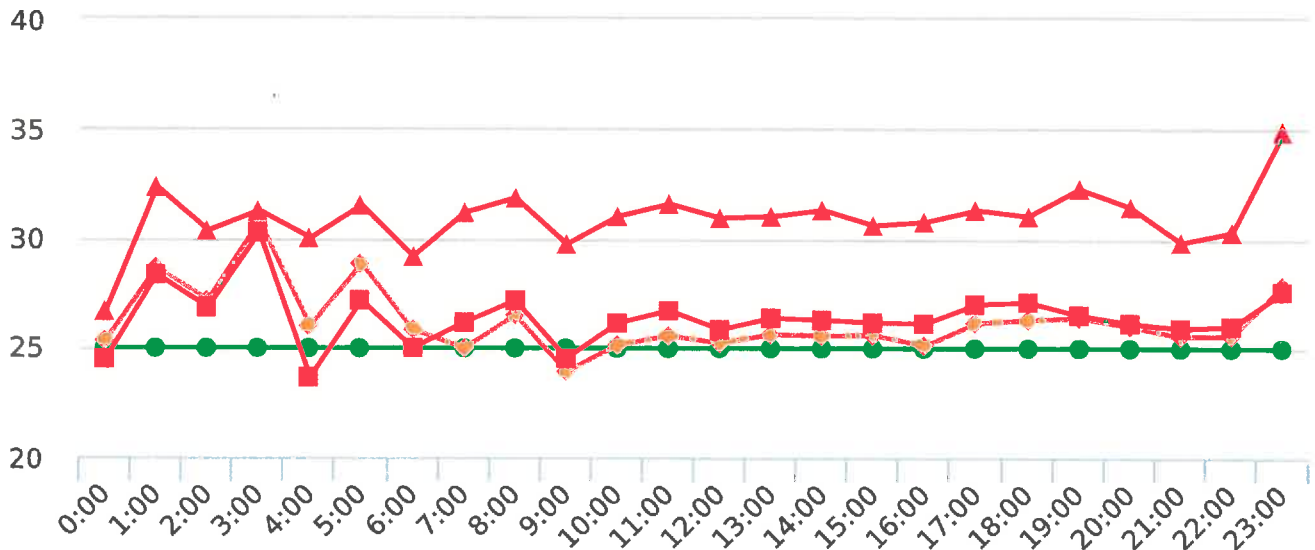
## Overall Summary

Total Days of Data: 7  
 Speed Limit: 25  
 Average Speed: 26.23  
 50th Percentile Speed: 26.4  
 85th Percentile Speed: 30.92  
 Pace Speed Range: 22-32

Minimum Speed: 5  
 Maximum Speed: 58  
 Display Status: Speed Display  
 Average Volume per Day: 1057.0  
 Total Volume: 7399



■ Violators   
 ■ Inside Threshold   
 ■ Compliant   
 ■ Vehicles Slowed   
 ■ Other



● Speed Limit   
 ◆ Average Speed   
 ■ 50% Speed   
 ▲ 85% Speed



Generated by Marianna Pimentel from Pebble Beach Community Services on Oct 2, 2019 at 3:44:14 PM

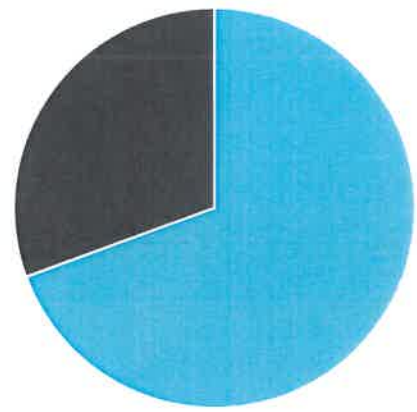
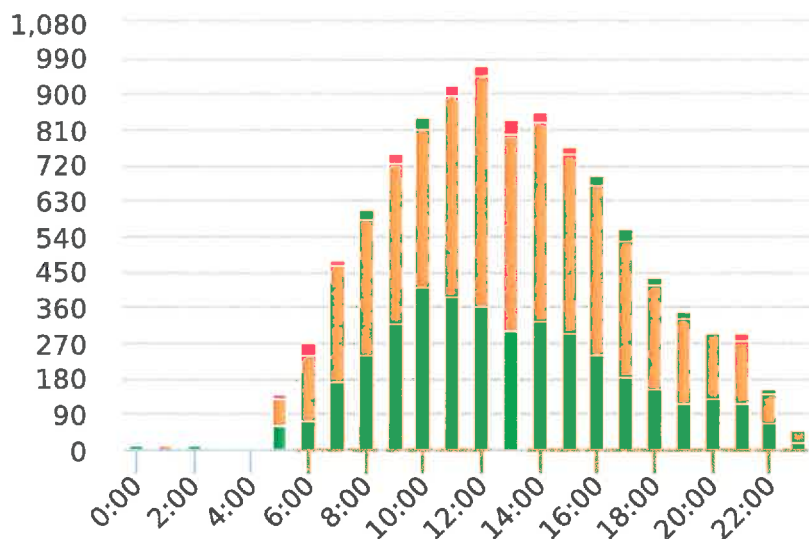
Time of Day: 0:00 to 23:59  
 Dates: 8/5/2019 to 8/11/2019

Site: Forest Lake Road, 8S -Forest Lake near Bristol Curve,

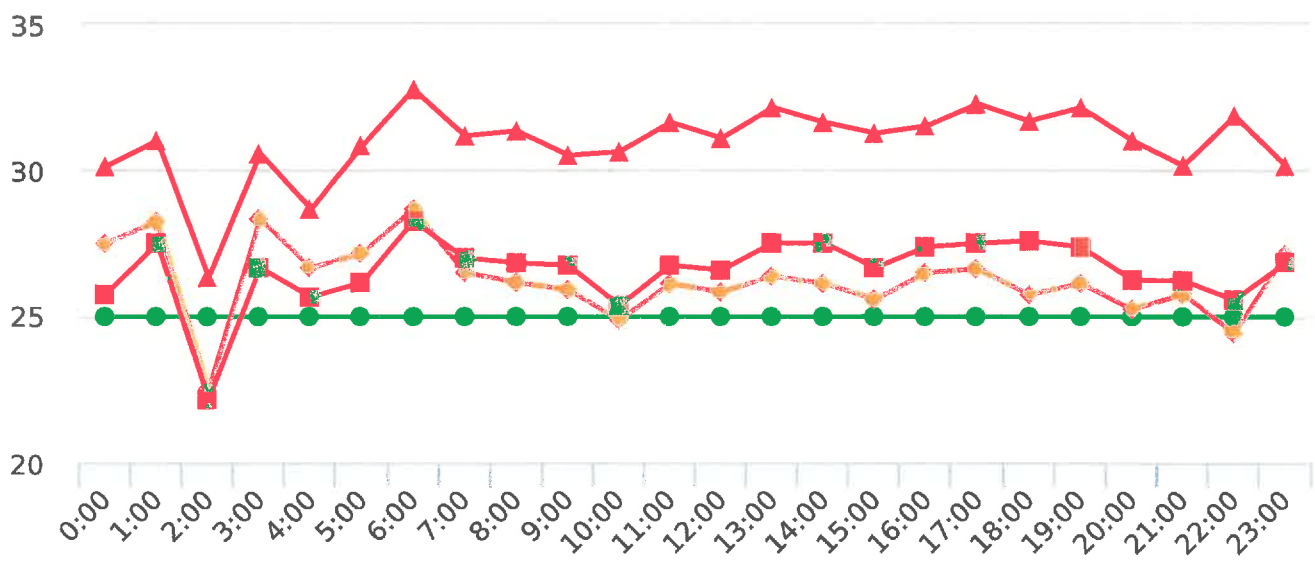
## Overall Summary

Total Days of Data: 7  
 Speed Limit: 25  
 Average Speed: 26.26  
 50th Percentile Speed: 26.58  
 85th Percentile Speed: 30.93  
 Pace Speed Range: 23-33

Minimum Speed: 5  
 Maximum Speed: 56  
 Display Status: Speed Display  
 Average Volume per Day: 1479.4  
 Total Volume: 10356



■ Violators   
 ■ Inside Threshold   
 ■ Compliant   
 ■ Vehicles Slowed   
 ■ Other



● Speed Limit   
 ◆ Average Speed   
 ■ 50% Speed   
 ▲ 85% Speed



Generated by Marianna Pimentel from Pebble Beach Community Services on Oct 3, 2019 at 8:53:10 AM

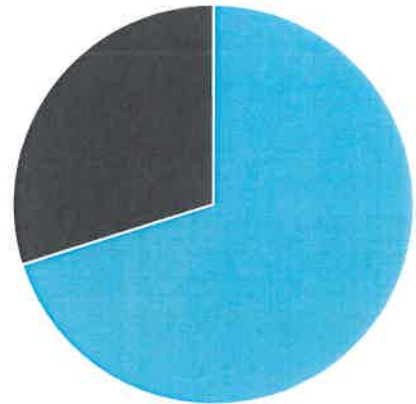
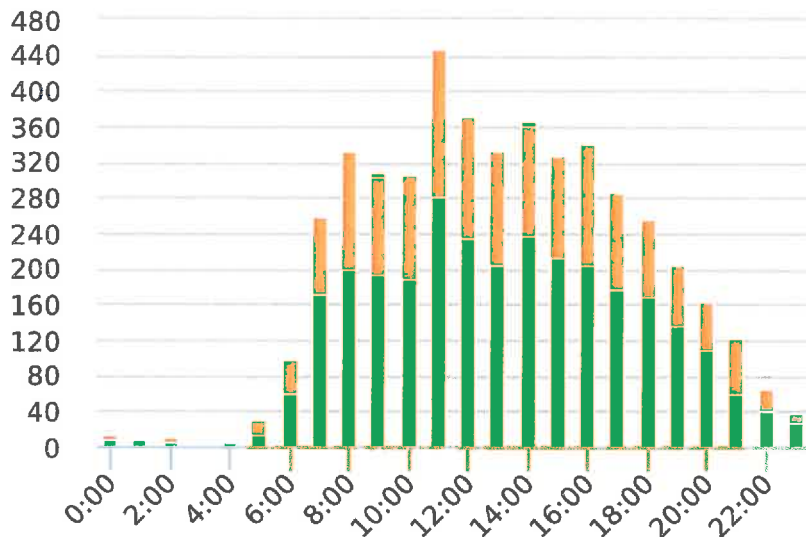
Time of Day: 0:00 to 23:59  
 Dates: 9/9/2019 to 9/15/2019

Site: Forest Lake Road, 8N - Forest Lake near Bristol Curve,

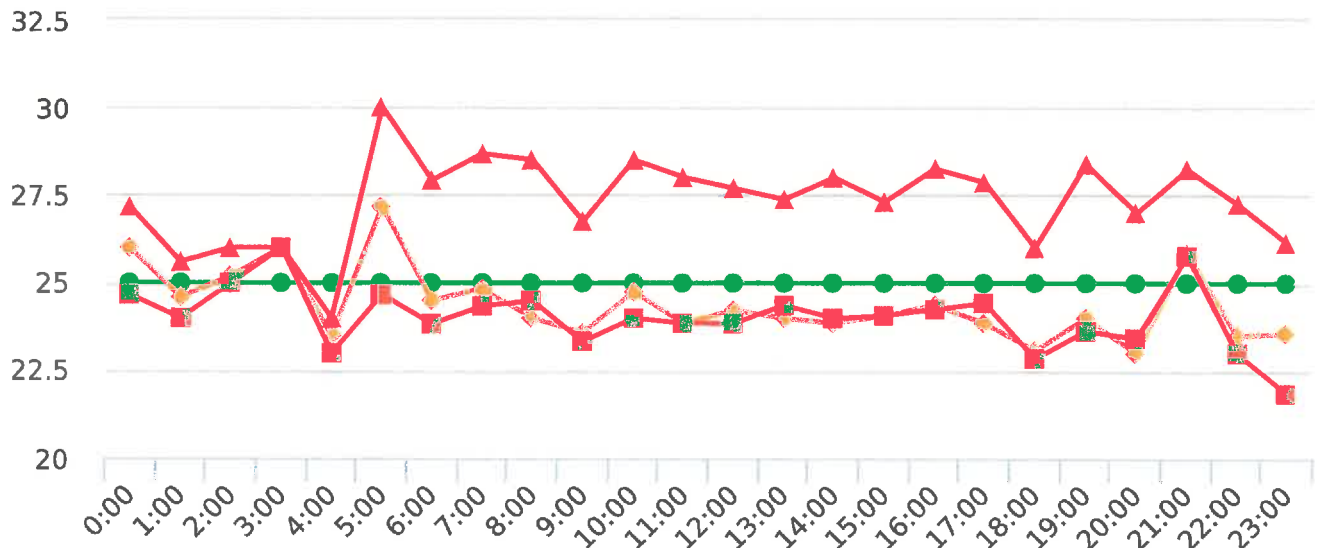
## Overall Summary

Total Days of Data: 7  
 Speed Limit: 25  
 Average Speed: 24.39  
 50th Percentile Speed: 24.03  
 85th Percentile Speed: 27.36  
 Pace Speed Range: 20-30

Minimum Speed: 5  
 Maximum Speed: 42  
 Display Status: Speed Display  
 Average Volume per Day: 674.6  
 Total Volume: 4722



■ Violators   
 ■ Inside Threshold   
 ■ Compliant   
 ■ Vehicles Slowed   
 ■ Other



● Speed Limit   
 ◆ Average Speed   
 ■ 50% Speed   
 ▲ 85% Speed



Generated by Marianna Pimentel from Pebble Beach Community Services on Sep 23, 2019 at 1:54:33 PM

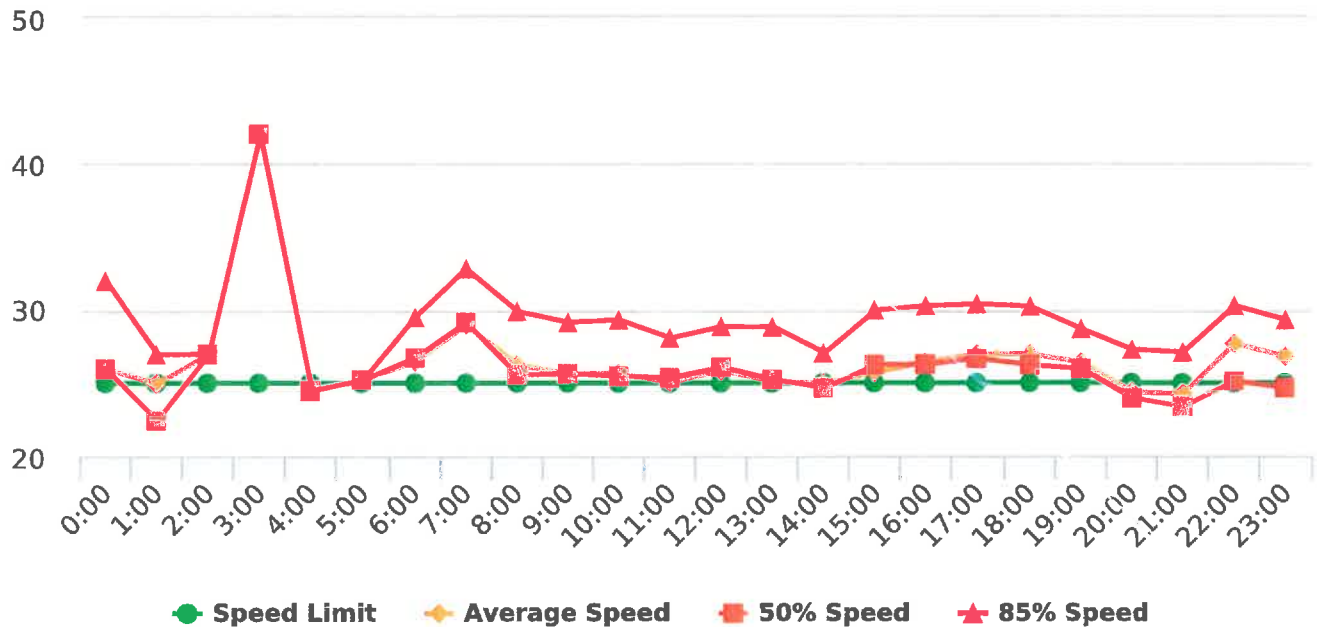
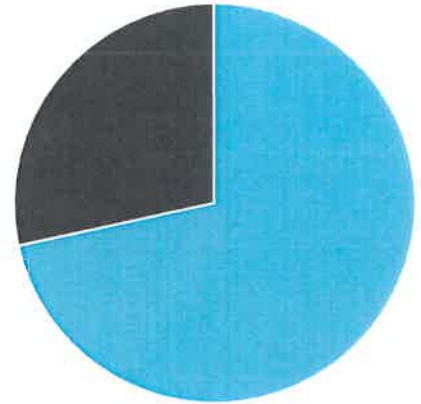
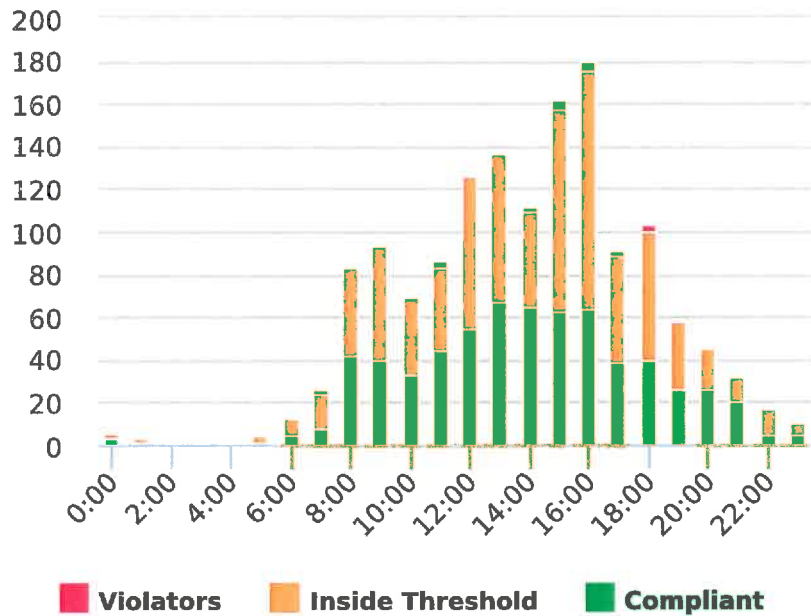
Time of Day: 0:00 to 23:59  
 Dates: 7/1/2019 to 7/7/2019

Site: Ronda Road, 9E - Ronda Rd. at Spruance Intersection, EB

## Overall Summary

Total Days of Data: 7  
 Speed Limit: 25  
 Average Speed: 26.66  
 50th Percentile Speed: 26.25  
 85th Percentile Speed: 29.38  
 Pace Speed Range: 21-31

Minimum Speed: 6  
 Maximum Speed: 46  
 Display Status: Speed Display  
 Average Volume per Day: 209.0  
 Total Volume: 1463





Generated by Marianna Pimentel from Pebble Beach Community Services on Sep 23, 2019 at 2:1:3 PM

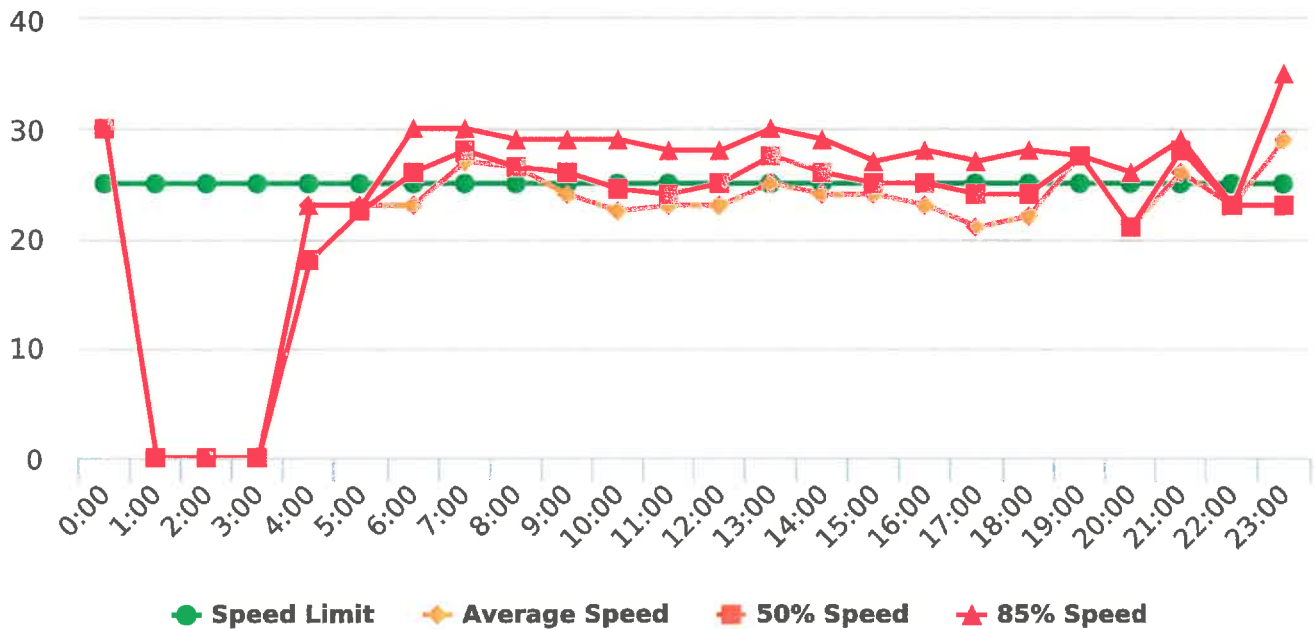
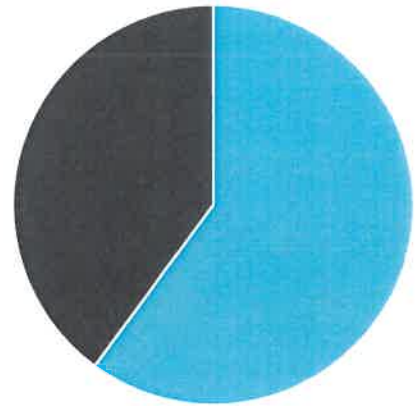
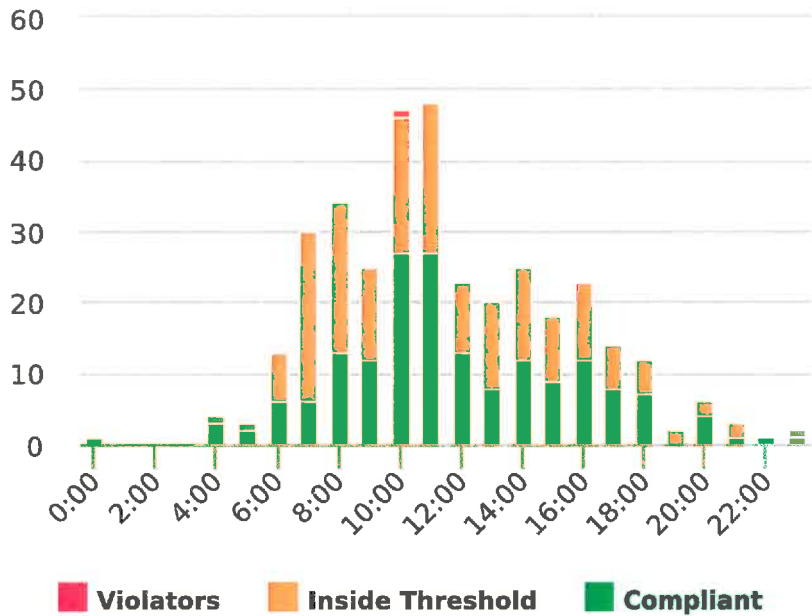
Time of Day: 0:00 to 23:59  
 Dates: 7/8/2019 to 7/9/2019

Site: Ronda Road, 9W - Ronda Rd. at Spruance Intersection, WB

## Overall Summary

Total Days of Data: 2  
 Speed Limit: 25  
 Average Speed: 24.31  
 50th Percentile Speed: 24.98  
 85th Percentile Speed: 28.02  
 Pace Speed Range: 21-31

Minimum Speed: 5  
 Maximum Speed: 36  
 Display Status: Speed Display  
 Average Volume per Day: 177.0  
 Total Volume: 354





Generated by Marianna Pimentel from Pebble Beach Community Services on Sep 23, 2019 at 1:58:25 PM



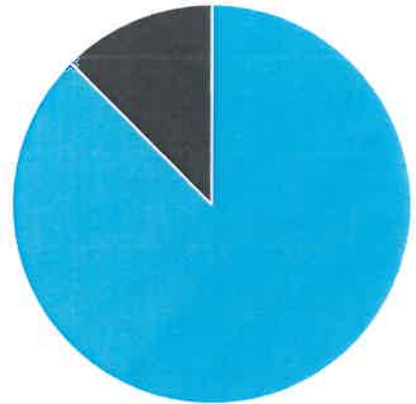
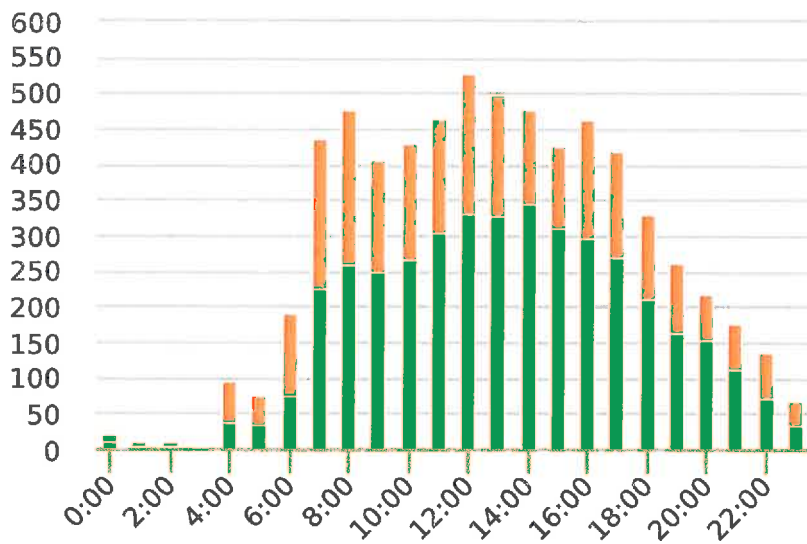
Time of Day: 0:00 to 23:59  
 Dates: 7/1/2019 to 7/7/2019

Site: Sunridge Road, 10N - Sunridge Rd. , NB

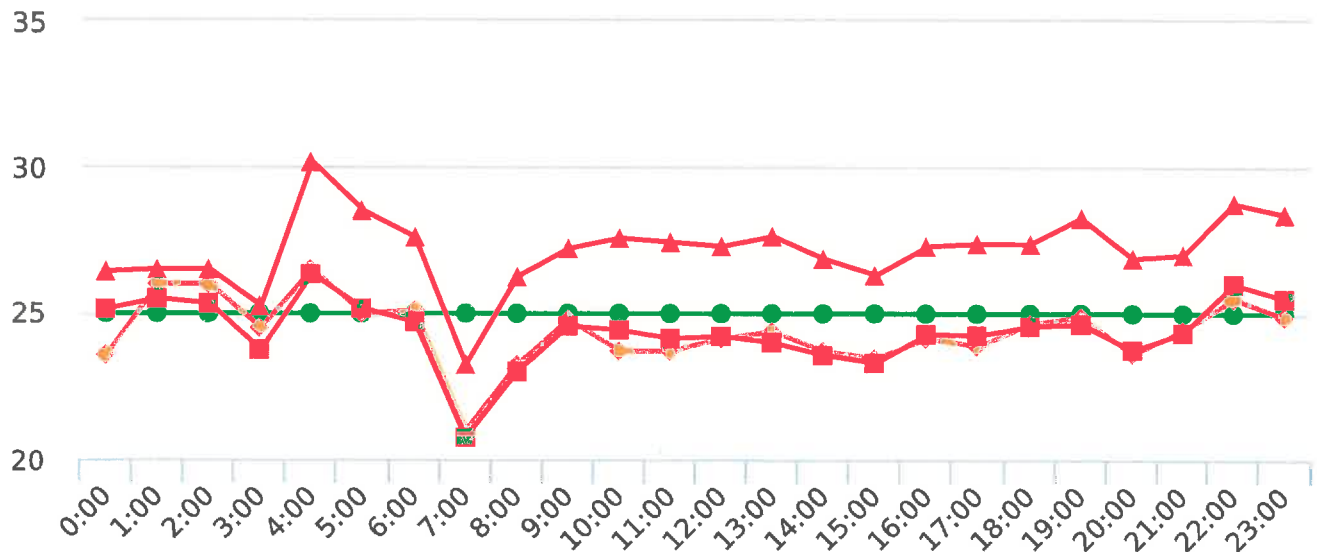
## Overall Summary

Total Days of Data: 7  
 Speed Limit: 25  
 Average Speed: 24.37  
 50th Percentile Speed: 24.38  
 85th Percentile Speed: 27.17  
 Pace Speed Range: 20-30

Minimum Speed: 5  
 Maximum Speed: 51  
 Display Status: Speed Display  
 Average Volume per Day: 948.3  
 Total Volume: 6638



■ Violators   
 ■ Inside Threshold   
 ■ Compliant   
 ■ Vehicles Slowed   
 ■ Other



● Speed Limit   
 ◆ Average Speed   
 ■ 50% Speed   
 ▲ 85% Speed



# Extended Speed Summary Report

Generated by Marianna Pimentel from Pebble Beach Community Services on Oct 3, 2019 at 10:18:57 AM

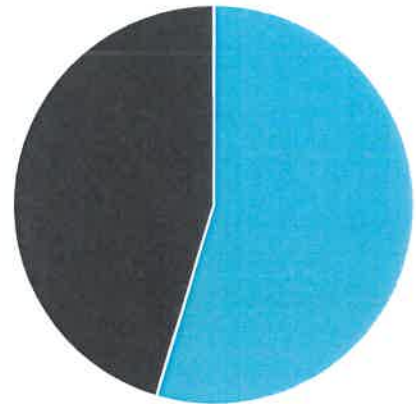
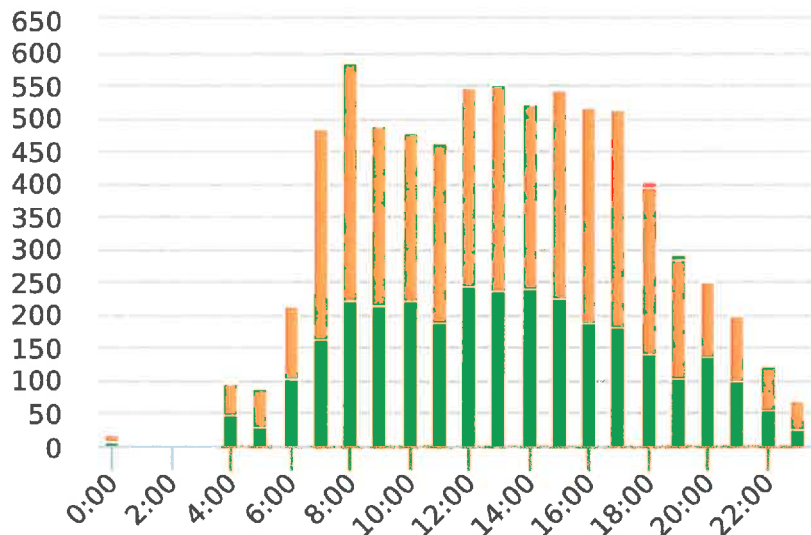
Time of Day: 0:00 to 23:59  
 Dates: 8/26/2019 to 9/1/2019

Site: Sunridge Road, 10N - Sunridge Rd. , NB

## Overall Summary

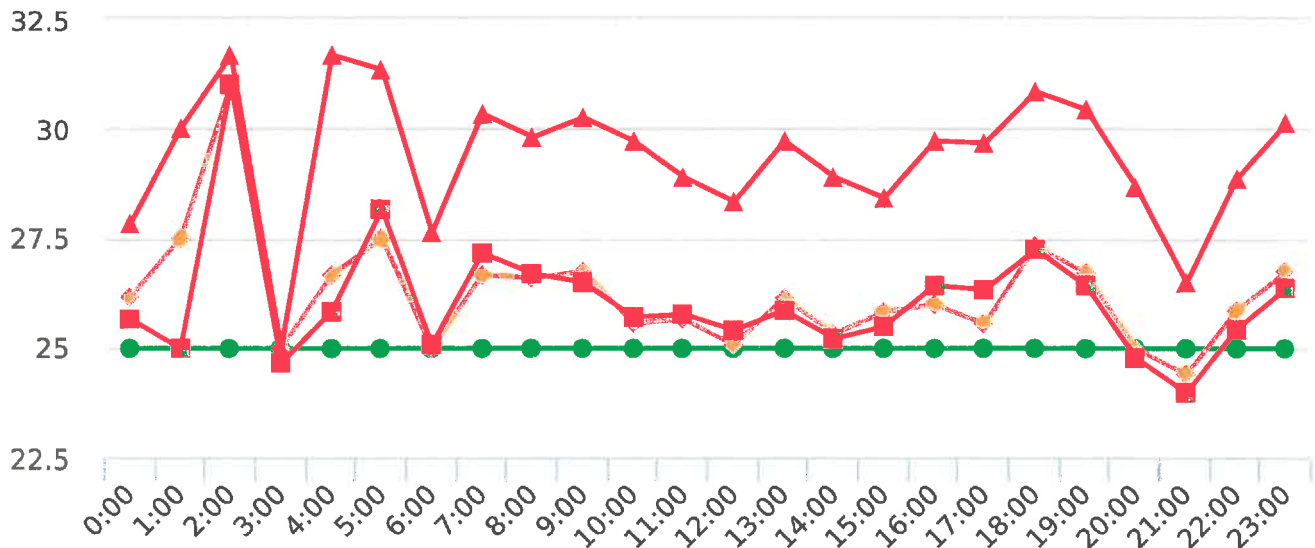
Total Days of Data: 7  
 Speed Limit: 25  
 Average Speed: 26.25  
 50th Percentile Speed: 26.1  
 85th Percentile Speed: 29.34  
 Pace Speed Range: 21-31

Minimum Speed: 5  
 Maximum Speed: 46  
 Display Status: Speed Display  
 Average Volume per Day: 1071.4  
 Total Volume: 7500



■ Violators   
 ■ Inside Threshold   
 ■ Compliant

■ Vehicles Slowed Other   
 ■ Other



● Speed Limit   
 ◆ Average Speed   
 ■ 50% Speed   
 ▲ 85% Speed



Generated by Marianna Pimentel from Pebble Beach Community Services on Oct 3, 2019 at 9:20:55 AM

Time of Day: 0:00 to 23:59  
 Dates: 9/23/2019 to 9/29/2019

Site: Sunridge Road, 10N - Sunridge Rd., NB

## Overall Summary

Total Days of Data: 7

Speed Limit: 25

Average Speed: 27.7

50th Percentile Speed: 27.4

85th Percentile Speed: 31.06

Pace Speed Range: 23-33

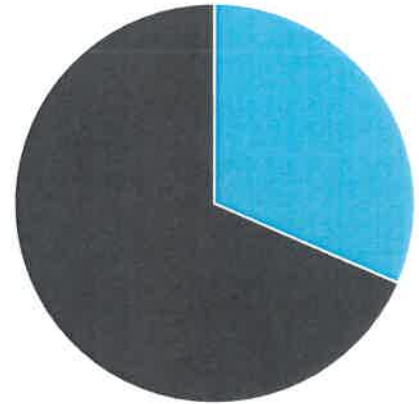
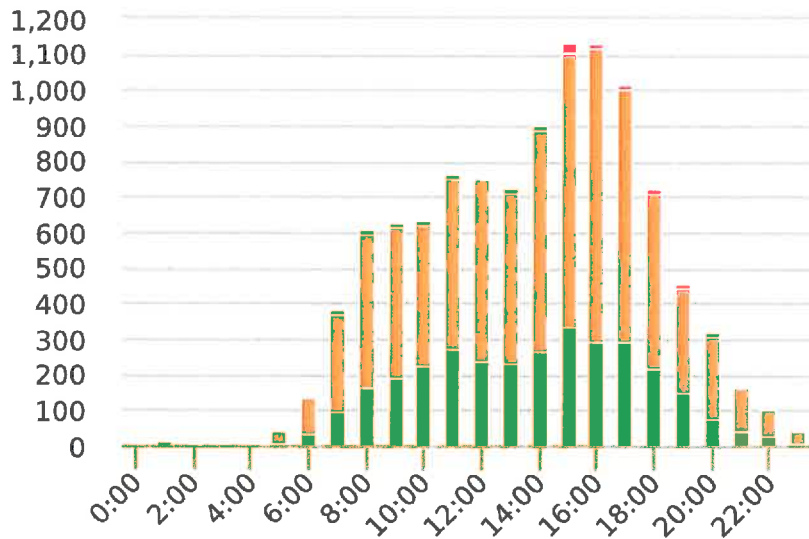
Minimum Speed: 5

Maximum Speed: 46

Display Status: Speed Display

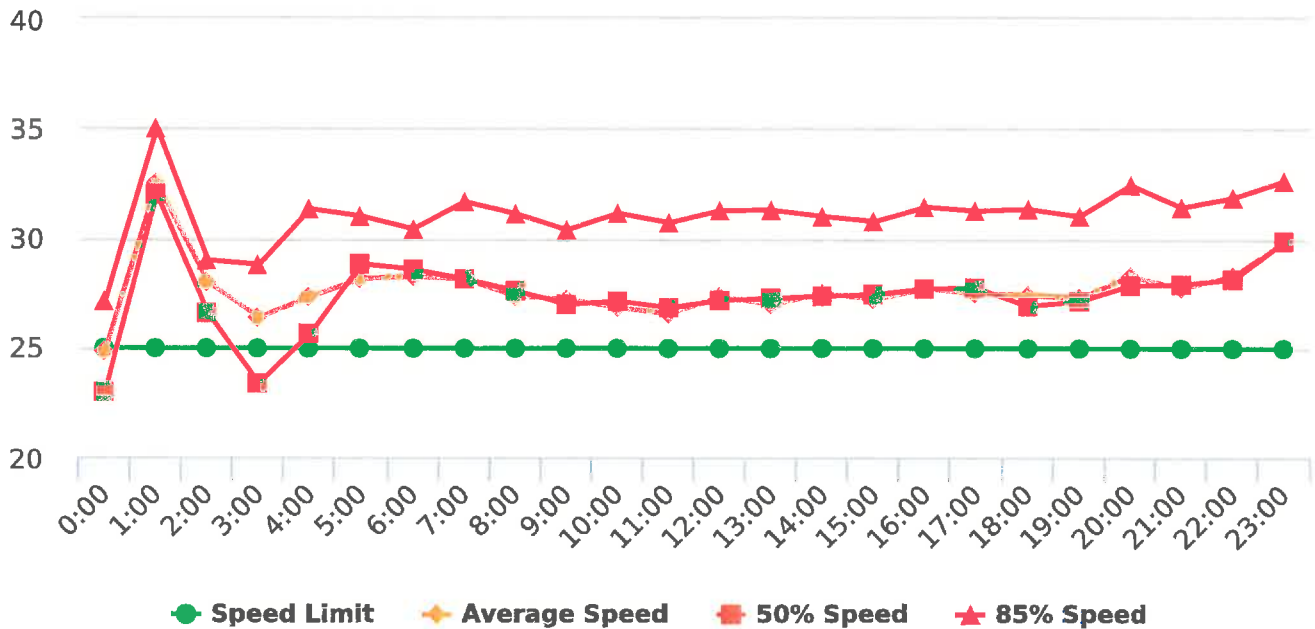
Average Volume per Day: 1534.0

Total Volume: 10738



■ Violators   
 ■ Inside Threshold   
 ■ Compliant

■ Vehicles Slowed   
 ■ Other



● Speed Limit   
 ◆ Average Speed   
 ■ 50% Speed   
 ▲ 85% Speed



# Extended Speed Summary Report

Generated by Marianna Pimentel from Pebble Beach Community Services on Sep 23, 2019 at 3:34:43 PM

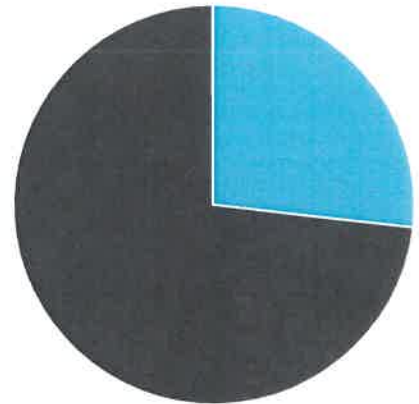
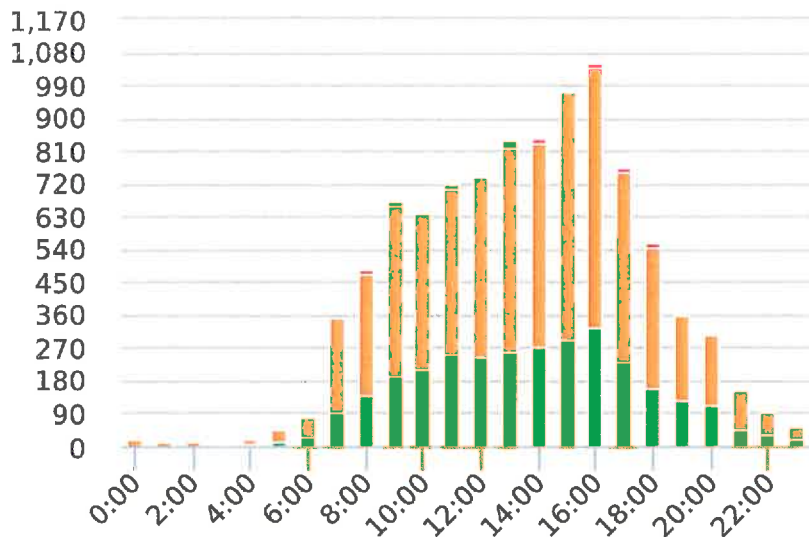
Time of Day: 0:00 to 23:59  
 Dates: 7/22/2019 to 7/28/2019

Site: Sunridge Road, 10S - Sunridge Rd., SB

## Overall Summary

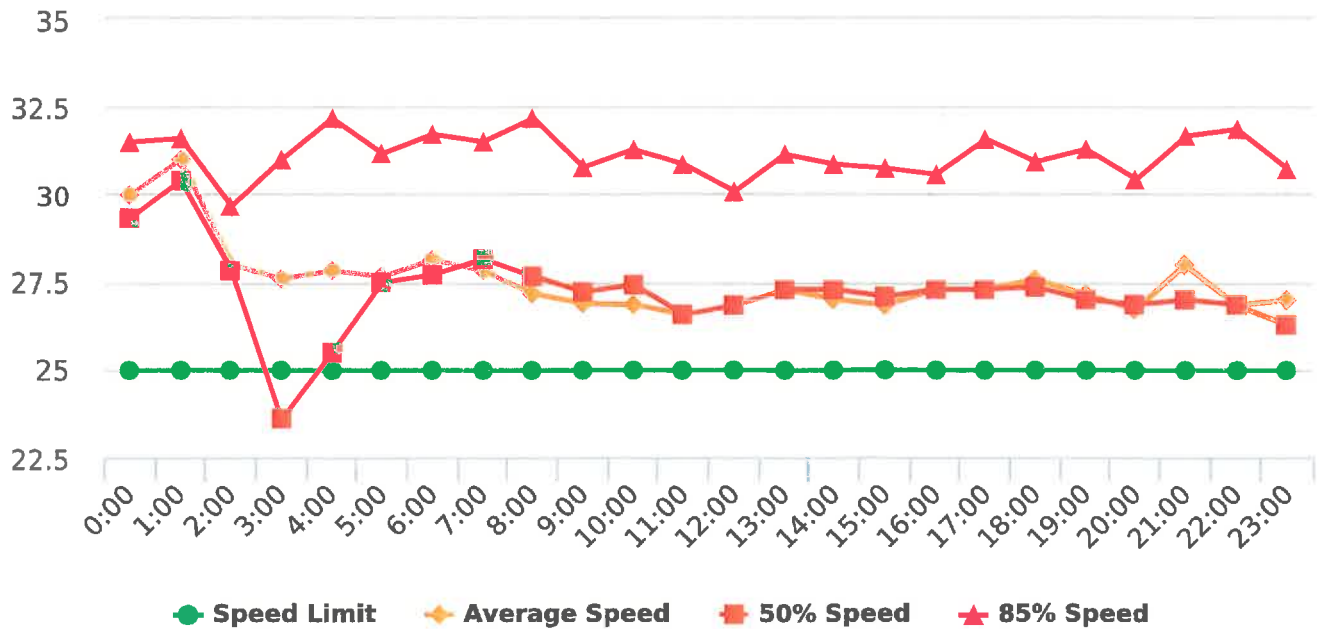
Total Days of Data: 7  
 Speed Limit: 25  
 Average Speed: 27.56  
 50th Percentile Speed: 27.22  
 85th Percentile Speed: 31.14  
 Pace Speed Range: 23-33

Minimum Speed: 5  
 Maximum Speed: 49  
 Display Status: Speed Display  
 Average Volume per Day: 1408.4  
 Total Volume: 9859



Violators Inside Threshold Compliant

Vehicles Slowed Other





# Extended Speed Summary Report

Generated by Marianna Pimentel from Pebble Beach Community Services on Oct 2, 2019 at 3:40:21 PM

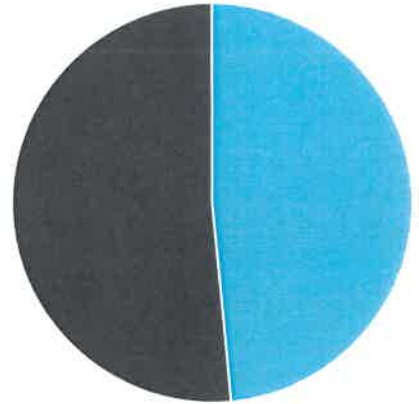
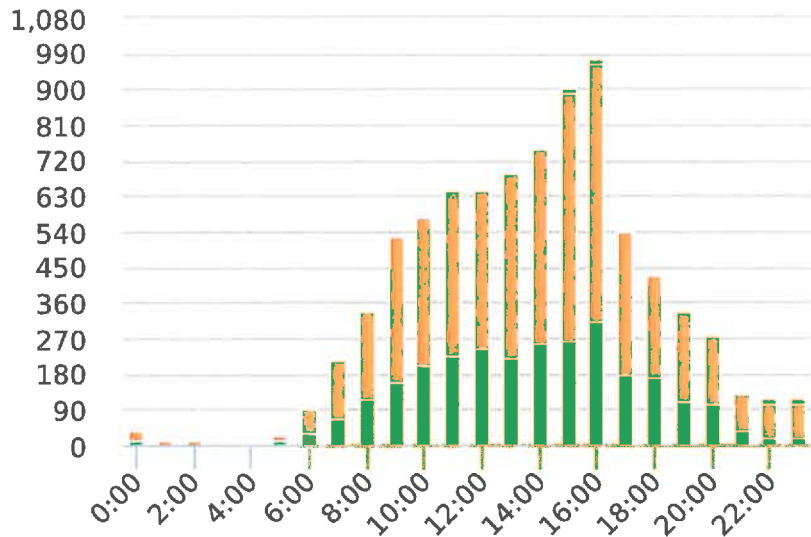
Time of Day: 0:00 to 23:59  
 Dates: 8/5/2019 to 8/11/2019

Site: Sunridge Road, 10S - Sunridge Rd., SB

## Overall Summary

Total Days of Data: 6  
 Speed Limit: 25  
 Average Speed: 27.25  
 50th Percentile Speed: 26.92  
 85th Percentile Speed: 30.68  
 Pace Speed Range: 23-33

Minimum Speed: 5  
 Maximum Speed: 47  
 Display Status: Speed Display  
 Average Volume per Day: 1412.0  
 Total Volume: 8472



■ Violators   
 ■ Inside Threshold   
 ■ Compliant

■ Vehicles Slowed   
 ■ Other







Generated by Marianna Pimentel from Pebble Beach Community Services on Oct 2, 2019 at 3:46:16 PM

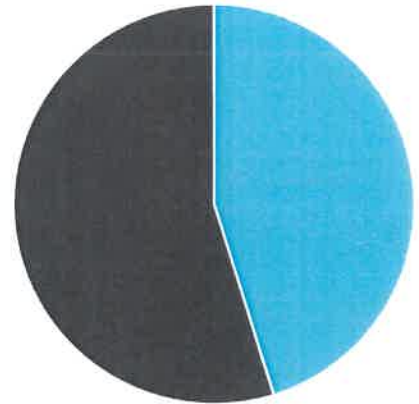
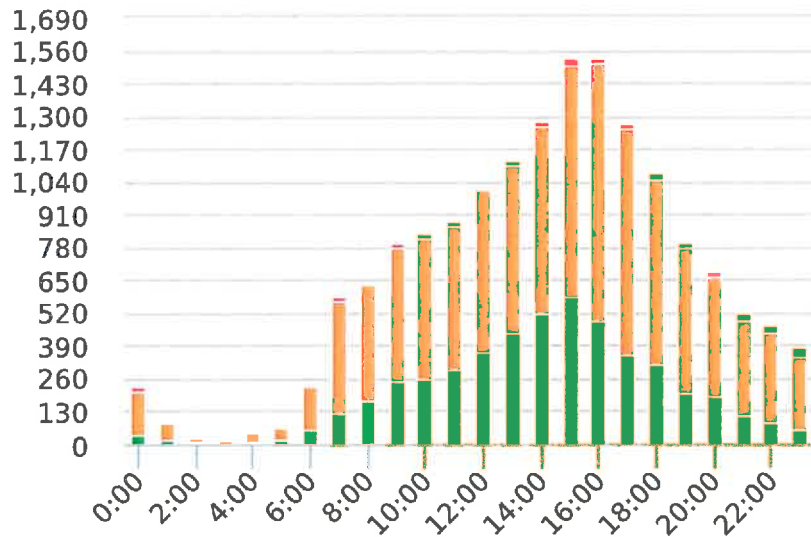
Time of Day: 0:00 to 23:59  
 Dates: 8/12/2019 to 8/18/2019

Site: Sunridge Road, 10S - Sunridge Rd., SB

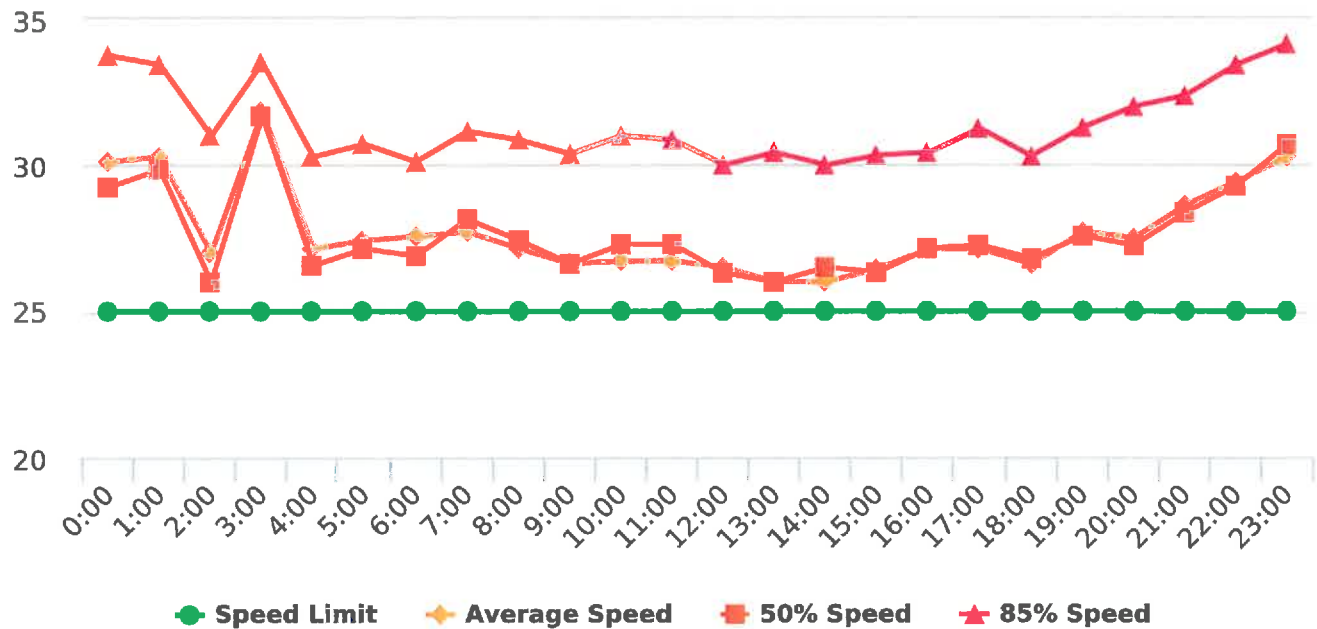
## Overall Summary

Total Days of Data: 7  
 Speed Limit: 25  
 Average Speed: 27.74  
 50th Percentile Speed: 27.65  
 85th Percentile Speed: 31.37  
 Pace Speed Range: 23-33

Minimum Speed: 5  
 Maximum Speed: 51  
 Display Status: Speed Display  
 Average Volume per Day: 2305.0  
 Total Volume: 16135



■ Violators   
 ■ Inside Threshold   
 ■ Compliant   
 ■ Vehicles Slowed   
 ■ Other





Generated by Marianna Pimentel from Pebble Beach Community Services on Sep 23, 2019 at 1:59:16 PM

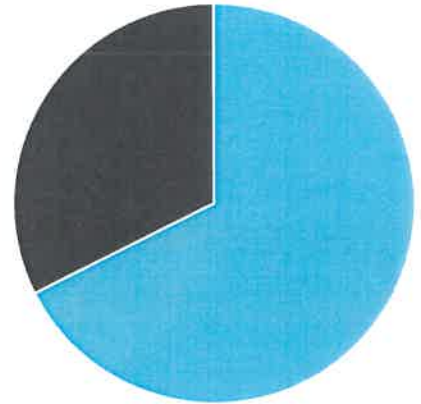
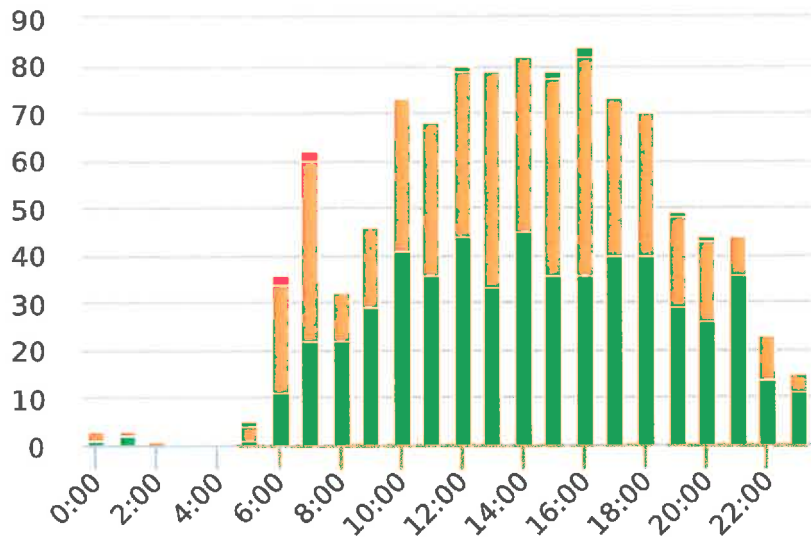
Time of Day: 0:00 to 23:59  
 Dates: 7/1/2019 to 7/7/2019

Site: El Bosque Dr., 11N - El Bosque Dr. , NB

## Overall Summary

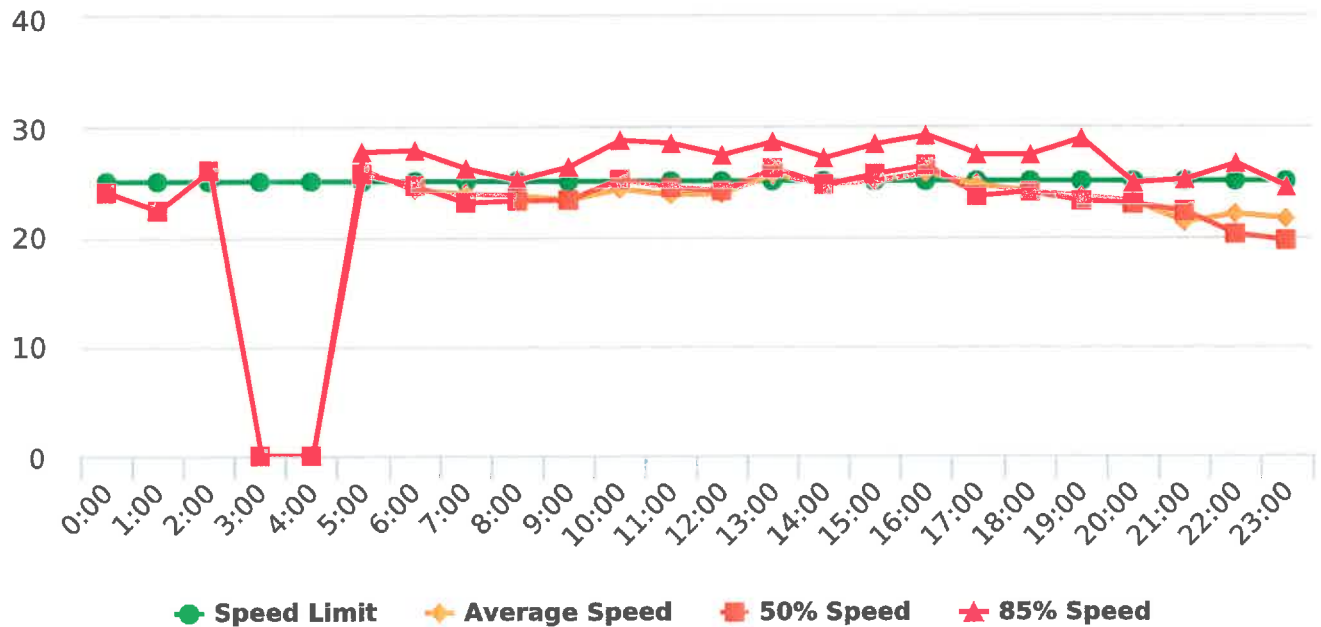
Total Days of Data: 7  
 Speed Limit: 25  
 Average Speed: 23.93  
 50th Percentile Speed: 23.83  
 85th Percentile Speed: 26.71  
 Pace Speed Range: 20-30

Minimum Speed: 5  
 Maximum Speed: 40  
 Display Status: Speed Display  
 Average Volume per Day: 150.1  
 Total Volume: 1051



■ Violators   
 ■ Inside Threshold   
 ■ Compliant

■ Vehicles Slowed   
 ■ Other





Generated by Marianna Pimentel from Pebble Beach Community Services on Oct 3, 2019 at 9:22:30 AM

Time of Day: 0:00 to 23:59  
 Dates: 9/23/2019 to 9/29/2019

Site: El Bosque Dr., 11N - El Bosque Dr., NB

## Overall Summary

Total Days of Data: 7

Speed Limit: 25

Average Speed: 19.69

50th Percentile Speed: 18.58

85th Percentile Speed: 21.62

Pace Speed Range: 15-25

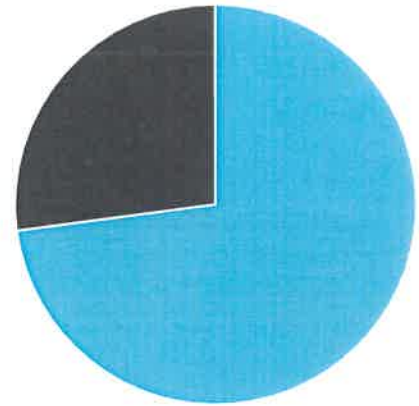
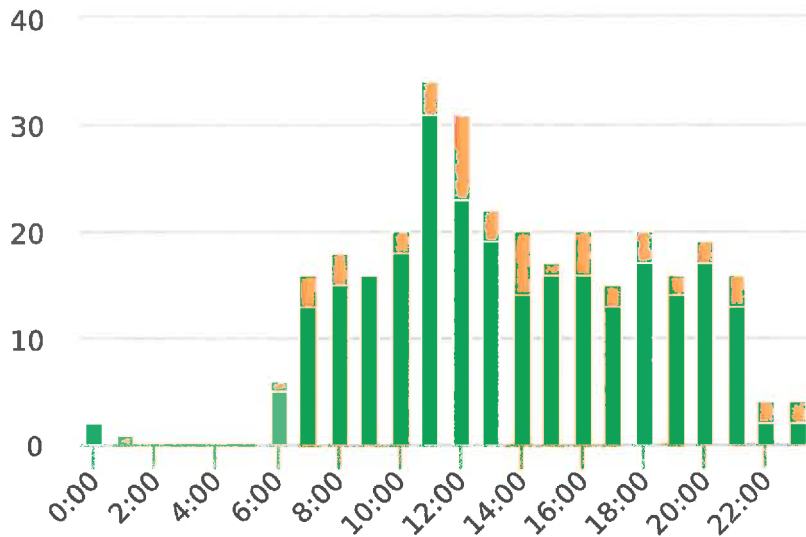
Minimum Speed: 5

Maximum Speed: 32

Display Status: Speed Display

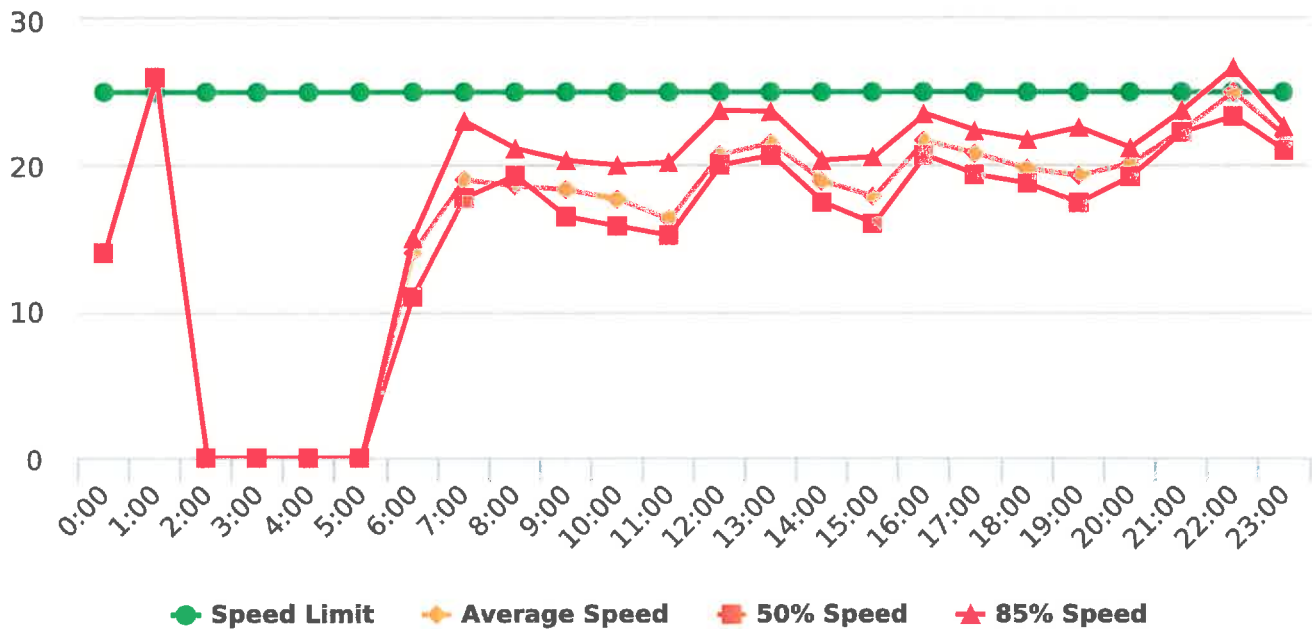
Average Volume per Day: 45.3

Total Volume: 317



■ Violators   
 ■ Inside Threshold   
 ■ Compliant

■ Vehicles Slowed   
 ■ Other



Generated by Marianna Pimentel from Pebble Beach Community Services on Sep 23, 2019 at 2:55:31 PM



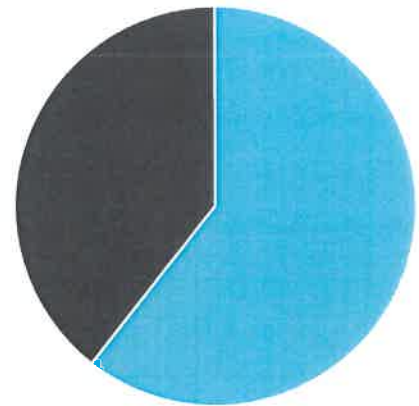
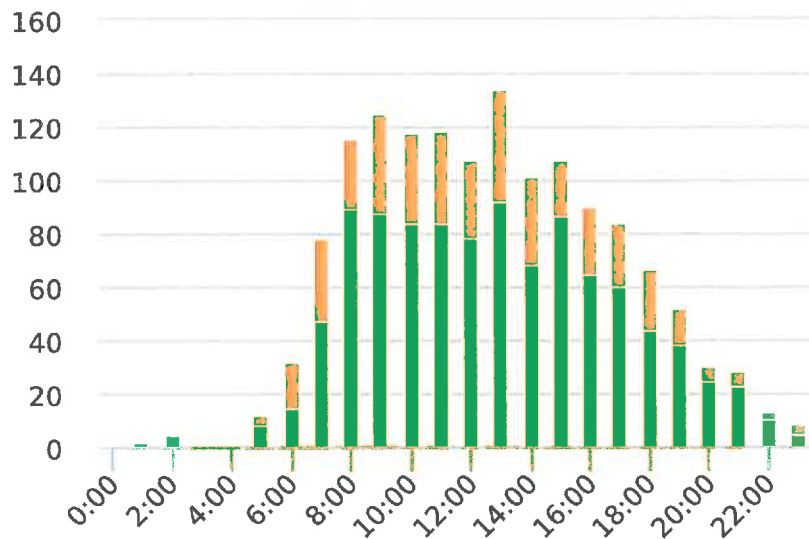
Time of Day: 0:00 to 23:59  
 Dates: 7/8/2019 to 7/14/2019

Site: El Bosque Dr., 11S - El Bosque Dr., SB

## Overall Summary

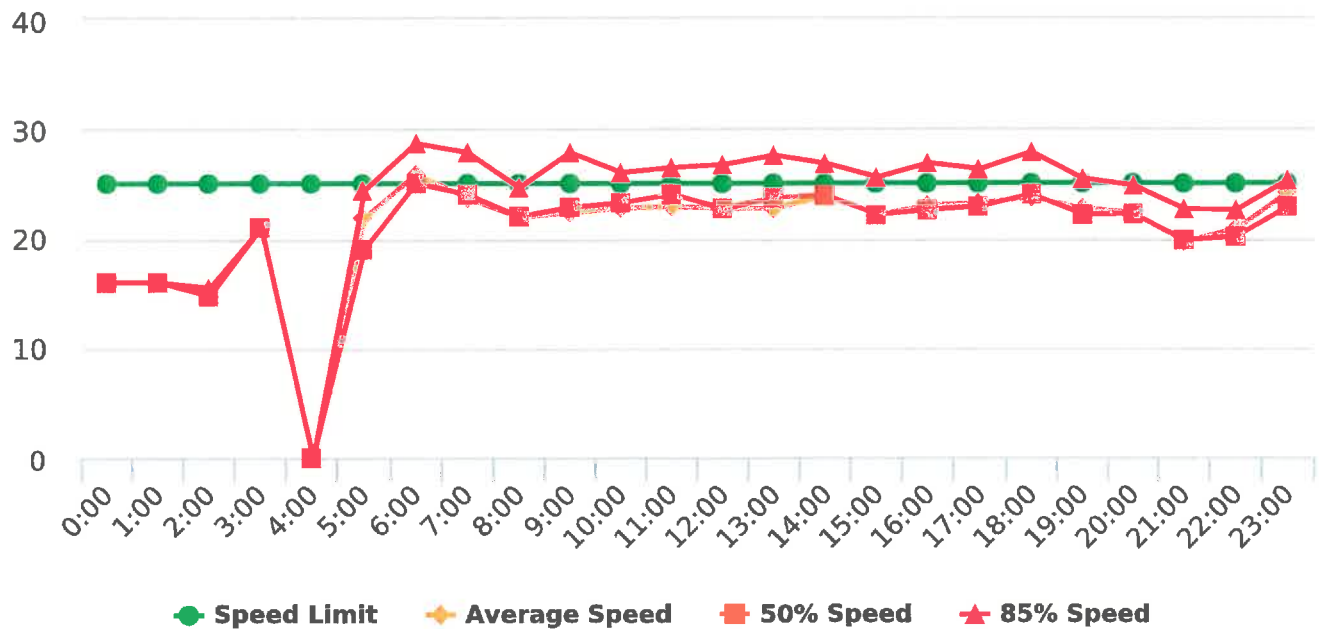
Total Days of Data: 7  
 Speed Limit: 25  
 Average Speed: 21.76  
 50th Percentile Speed: 21.61  
 85th Percentile Speed: 24.47  
 Pace Speed Range: 18-28

Minimum Speed: 5  
 Maximum Speed: 43  
 Display Status: Speed Display  
 Average Volume per Day: 204.9  
 Total Volume: 1434



■ Violators   
 ■ Inside Threshold   
 ■ Compliant

■ Vehicles Slowed   
 ■ Other





Generated by Marianna Pimentel from Pebble Beach Community Services on Sep 23, 2019 at 2:0:4 PM

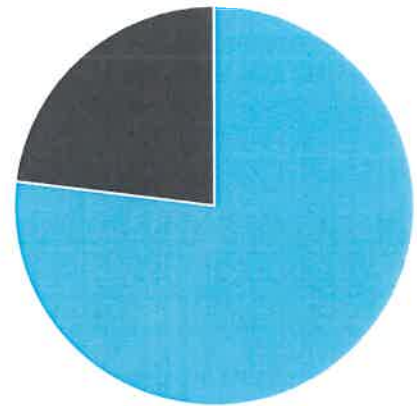
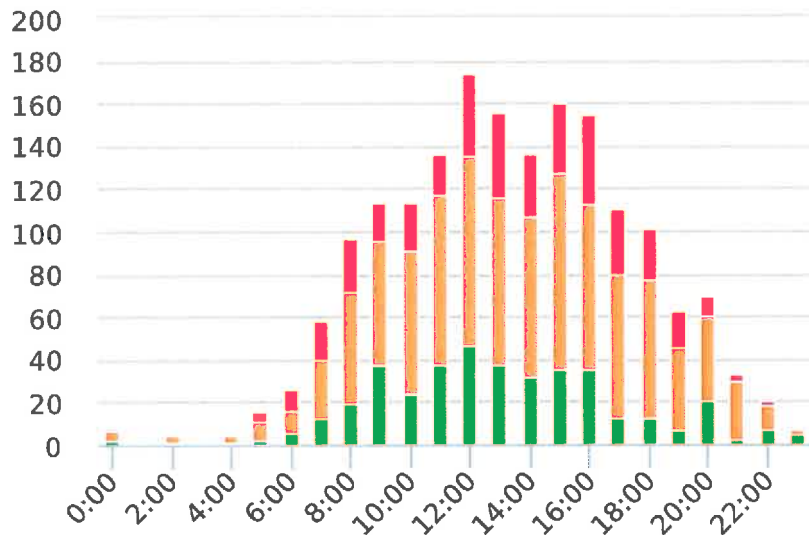
Time of Day: 0:00 to 23:59  
 Dates: 7/1/2019 to 7/7/2019

Site: Crespi Lane, 12N - Crespi Ln.  
 near Del Ciervo , NB

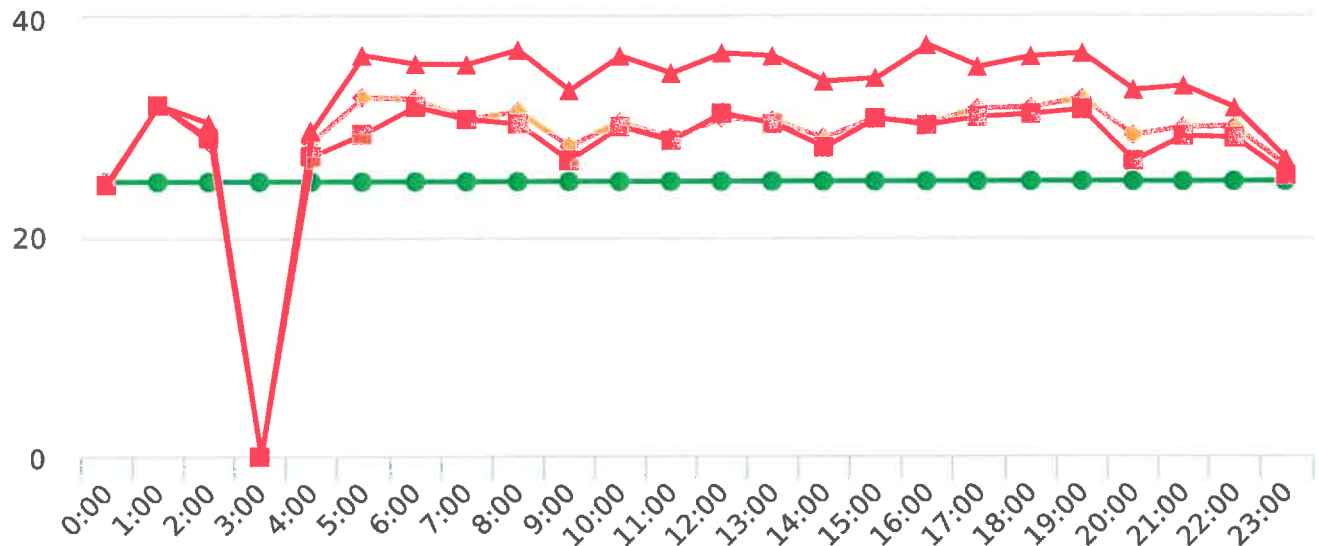
## Overall Summary

Total Days of Data: 7  
 Speed Limit: 25  
 Average Speed: 30.09  
 50th Percentile Speed: 29.37  
 85th Percentile Speed: 33.91  
 Pace Speed Range: 26-36

Minimum Speed: 5  
 Maximum Speed: 54  
 Display Status: Speed Display  
 Average Volume per Day: 251.7  
 Total Volume: 1762



**Violators**   **Inside Threshold**   **Compliant**   **Vehicles Slowed**   **Other**



**Speed Limit**   **Average Speed**   **50% Speed**   **85% Speed**



Generated by Marianna Pimentel from Pebble Beach Community Services on Oct 2, 2019 at 3:48:9 PM



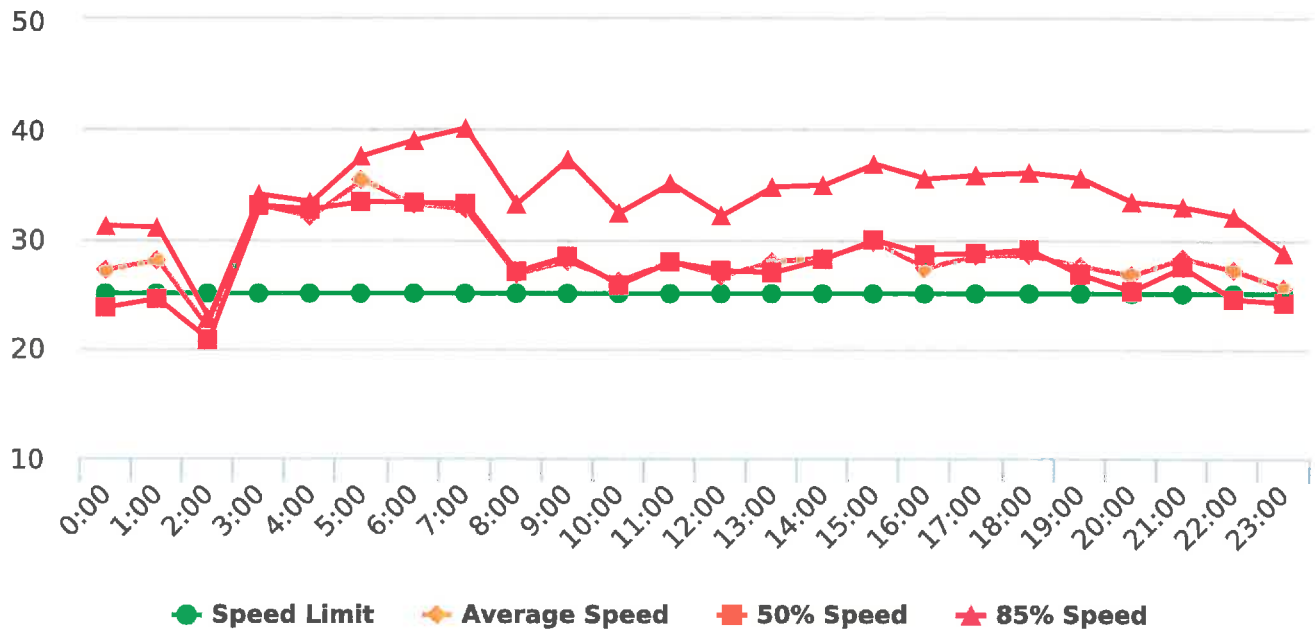
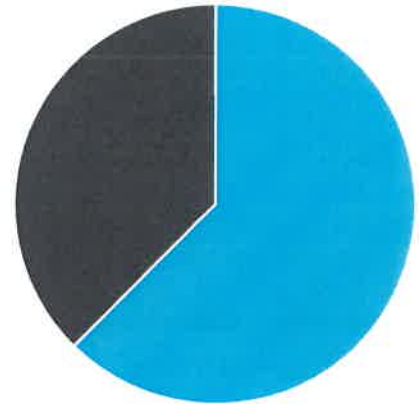
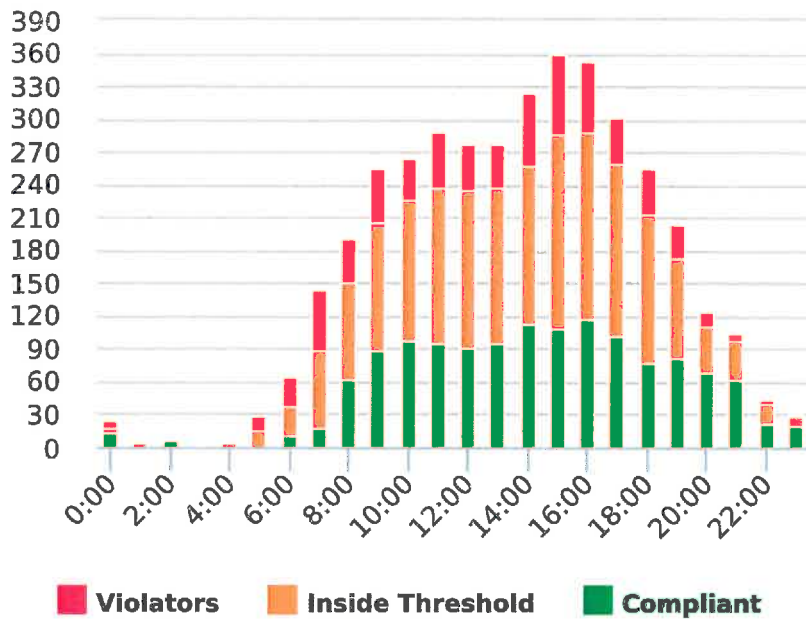
Time of Day: 0:00 to 23:59  
 Dates: 8/12/2019 to 8/18/2019

Site: Crespi Lane, 12N - Crespi Ln.  
 near Del Ciervo , NB

## Overall Summary

Total Days of Data: 7  
 Speed Limit: 25  
 Average Speed: 28.47  
 50th Percentile Speed: 27.91  
 85th Percentile Speed: 33.93  
 Pace Speed Range: 24-34

Minimum Speed: 5  
 Maximum Speed: 59  
 Display Status: Speed Display  
 Average Volume per Day: 561.3  
 Total Volume: 3929



Generated by Marianna Pimentel from Pebble Beach Community Services on Sep 23, 2019 at 2:57:30 PM



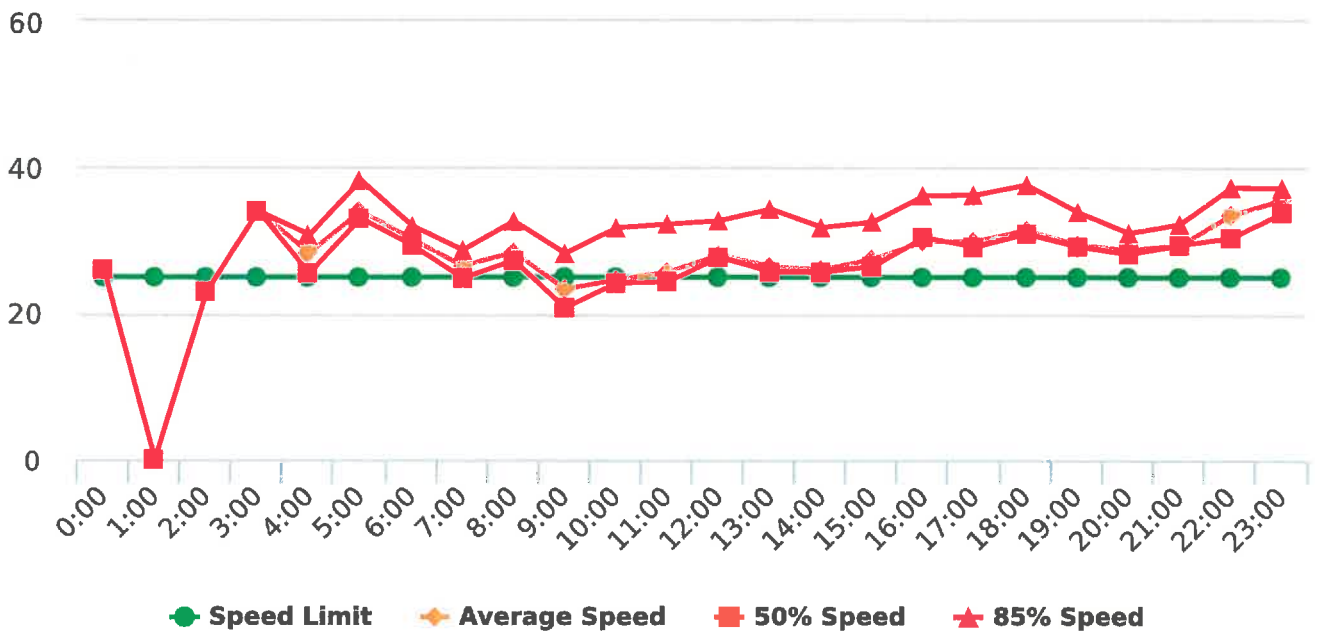
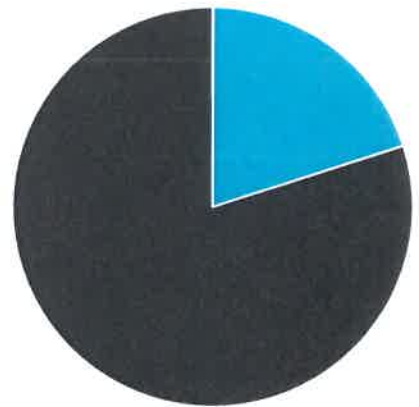
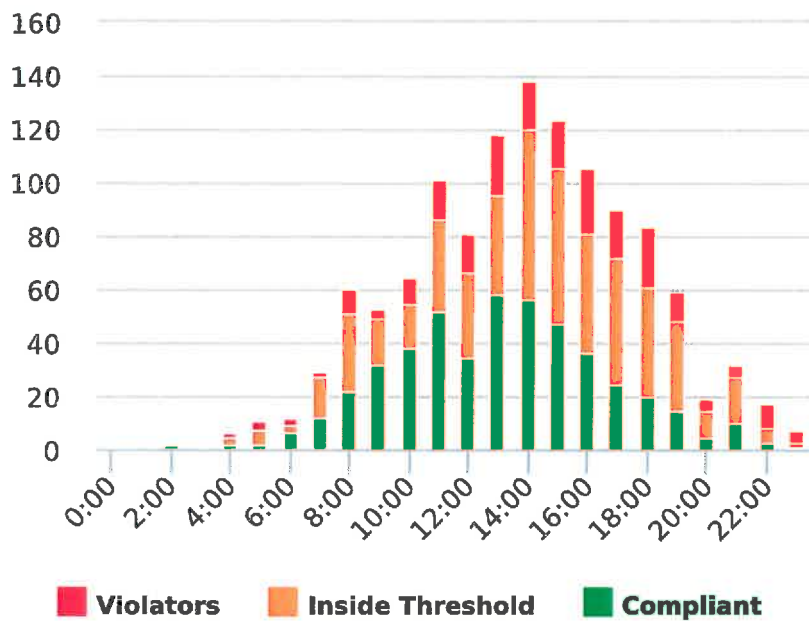
Time of Day: 0:00 to 23:59  
 Dates: 7/8/2019 to 7/14/2019

Site: Crespi Lane, 12S - Crespi Ln.  
 near Del Ciervo, SB

## Overall Summary

Total Days of Data: 7  
 Speed Limit: 25  
 Average Speed: 28.67  
 50th Percentile Speed: 27.78  
 85th Percentile Speed: 32.62  
 Pace Speed Range: 24-34

Minimum Speed: 5  
 Maximum Speed: 49  
 Display Status: Speed Display  
 Average Volume per Day: 173.6  
 Total Volume: 1215





Generated by Marianna Pimentel from Pebble Beach Community Services on Oct 2, 2019 at 4:42:18 PM

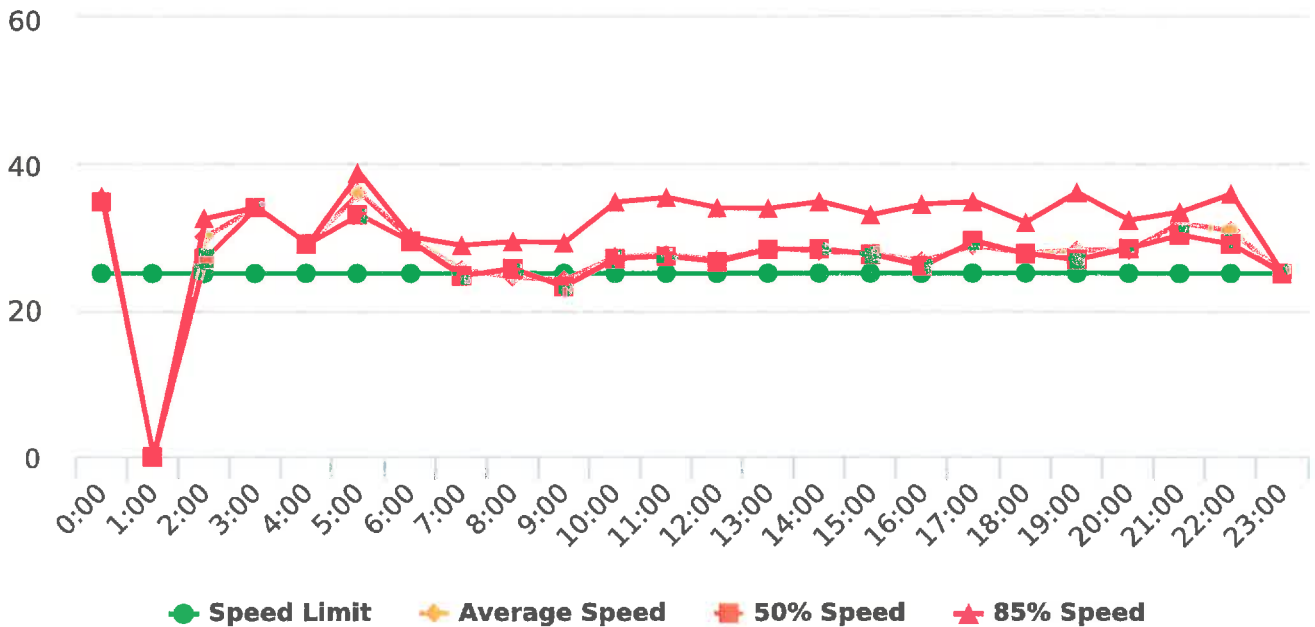
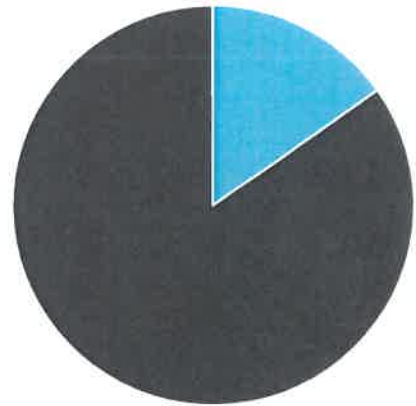
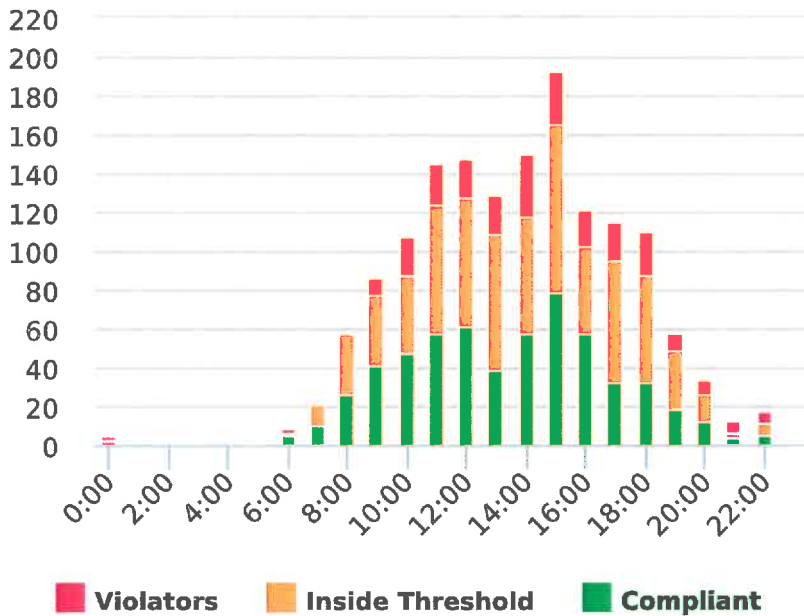
Time of Day: 0:00 to 23:59  
 Dates: 8/19/2019 to 8/25/2019

Site: Crespi Lane, 12S - Crespi Ln.  
 near Del Ciervo, SB

## Overall Summary

Total Days of Data: 7  
 Speed Limit: 25  
 Average Speed: 28.74  
 50th Percentile Speed: 28.19  
 85th Percentile Speed: 32.88  
 Pace Speed Range: 24-34

Minimum Speed: 5  
 Maximum Speed: 56  
 Display Status: Speed Display  
 Average Volume per Day: 218.4  
 Total Volume: 1529





# Extended Speed Summary Report

Generated by Marianna Pimentel from Pebble Beach Community Services on Oct 2, 2019 at 4:44:56 PM

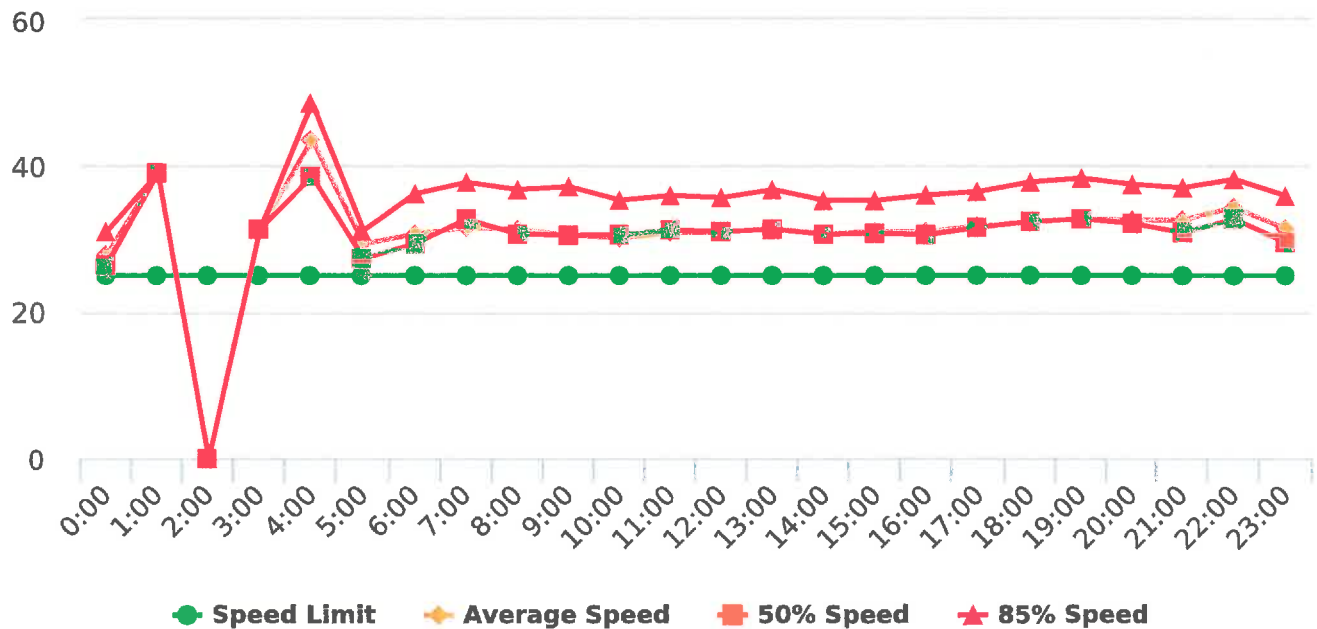
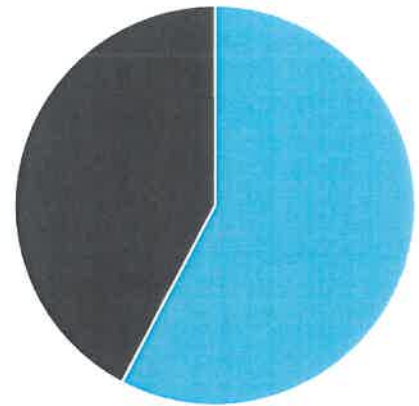
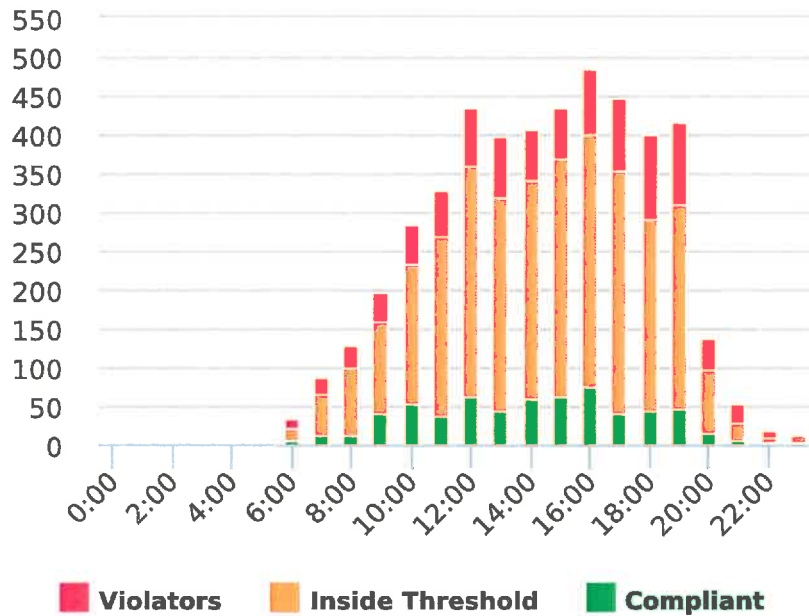
Time of Day: 0:00 to 23:59  
 Dates: 8/26/2019 to 9/1/2019

Site: 17 Mile Dr. 18N Cross Birdrock Rd., NB

## Overall Summary

Total Days of Data: 7  
 Speed Limit: 25  
 Average Speed: 32.11  
 50th Percentile Speed: 31.46  
 85th Percentile Speed: 36.51  
 Pace Speed Range: 27-37

Minimum Speed: 5  
 Maximum Speed: 59  
 Display Status: Speed Display  
 Average Volume per Day: 675.9  
 Total Volume: 4731



Generated by Marianna Pimentel from Pebble Beach Community Services on Oct 3, 2019 at 8:50:18 AM



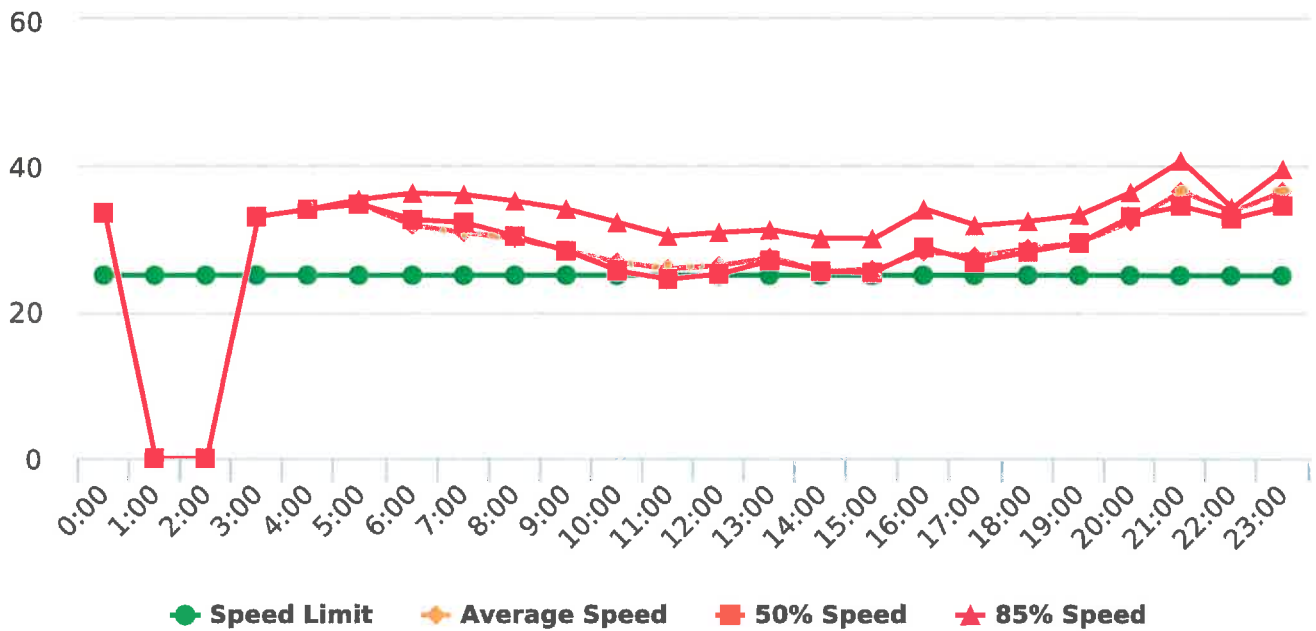
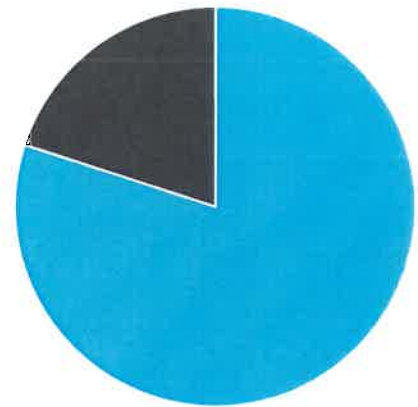
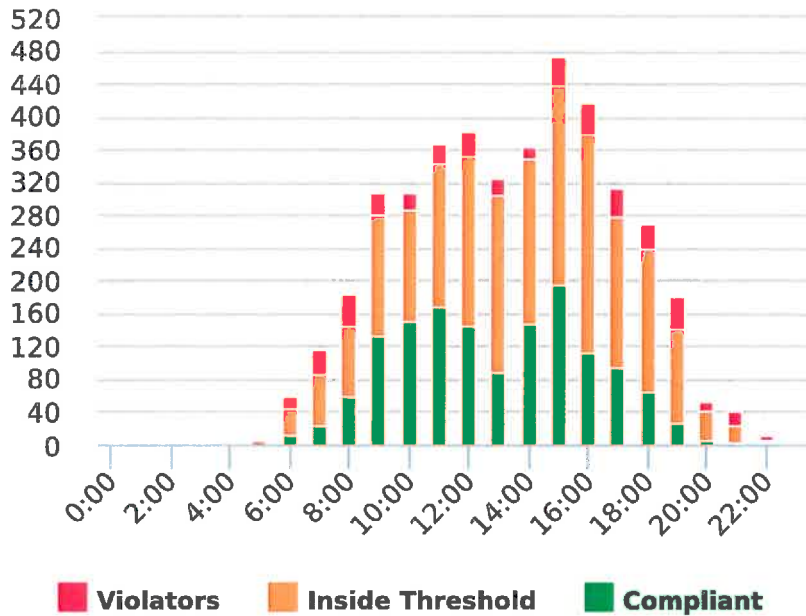
Time of Day: 0:00 to 23:59  
 Dates: 9/9/2019 to 9/14/2019

Site: 17 Mile Dr. 18N Cross Birdrock Rd., NB

## Overall Summary

Total Days of Data: 6  
 Speed Limit: 25  
 Average Speed: 30.31  
 50th Percentile Speed: 29.99  
 85th Percentile Speed: 33.81  
 Pace Speed Range: 25-35

Minimum Speed: 5  
 Maximum Speed: 55  
 Display Status: Speed Display  
 Average Volume per Day: 696.8  
 Total Volume: 4181







Generated by Marianna Pimentel from Pebble Beach Community Services on Oct 2, 2019 at 3:38:17 PM

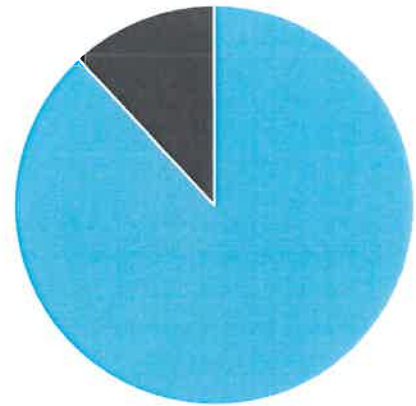
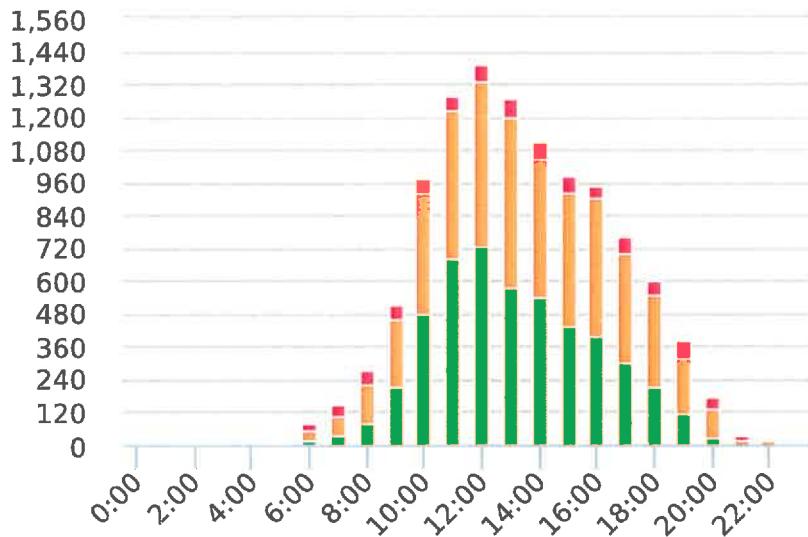
Time of Day: 0:00 to 23:59  
 Dates: 8/5/2019 to 8/10/2019

Site: 17 Mile Dr. 18S Cross Birdrock Rd., SB

## Overall Summary

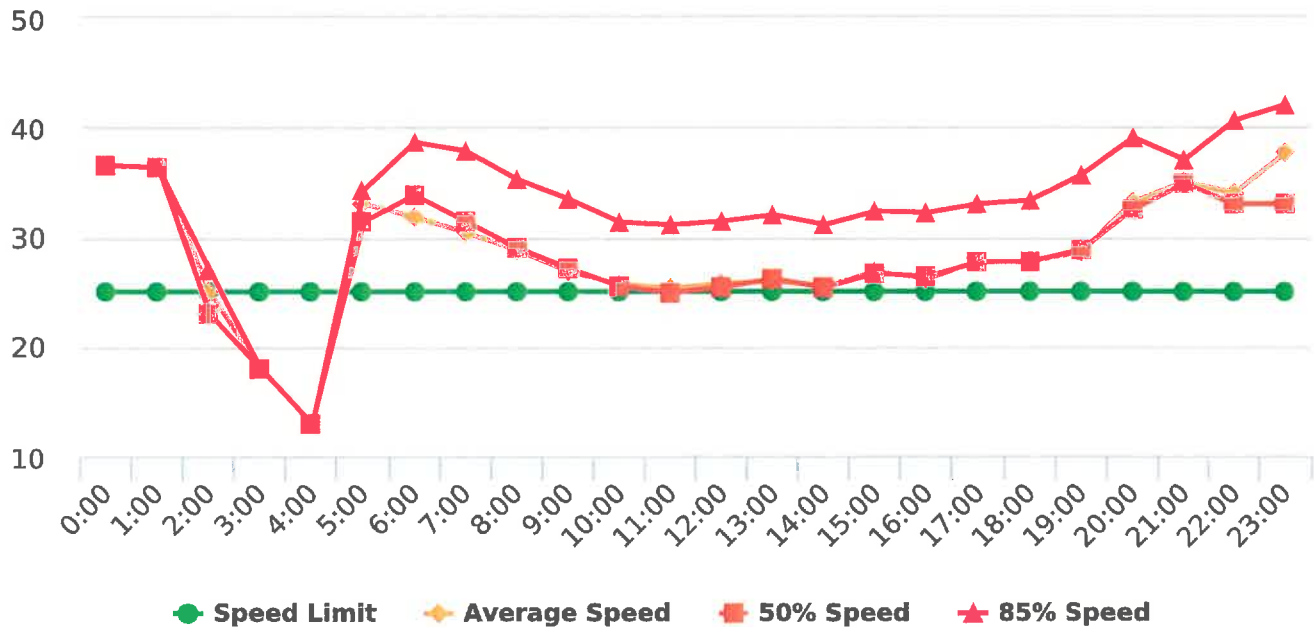
Total Days of Data: 6  
 Speed Limit: 25  
 Average Speed: 28.53  
 50th Percentile Speed: 28.23  
 85th Percentile Speed: 33.0  
 Pace Speed Range: 24-34

Minimum Speed: 5  
 Maximum Speed: 58  
 Display Status: Speed Display  
 Average Volume per Day: 1832.7  
 Total Volume: 10996



■ Violators   
 ■ Inside Threshold   
 ■ Compliant

■ Vehicles Slowed   
 ■ Other



● Speed Limit   
 ◆ Average Speed   
 ■ 50% Speed   
 ▲ 85% Speed



Generated by Marianna Pimentel from Pebble Beach Community Services on Oct 2, 2019 at 3:45:7 PM

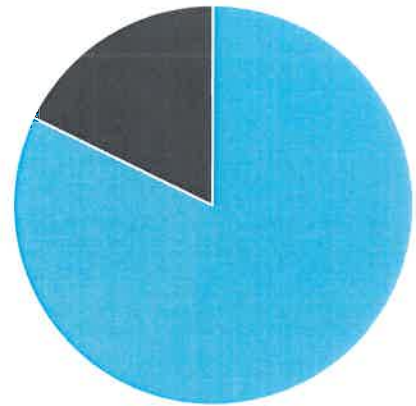
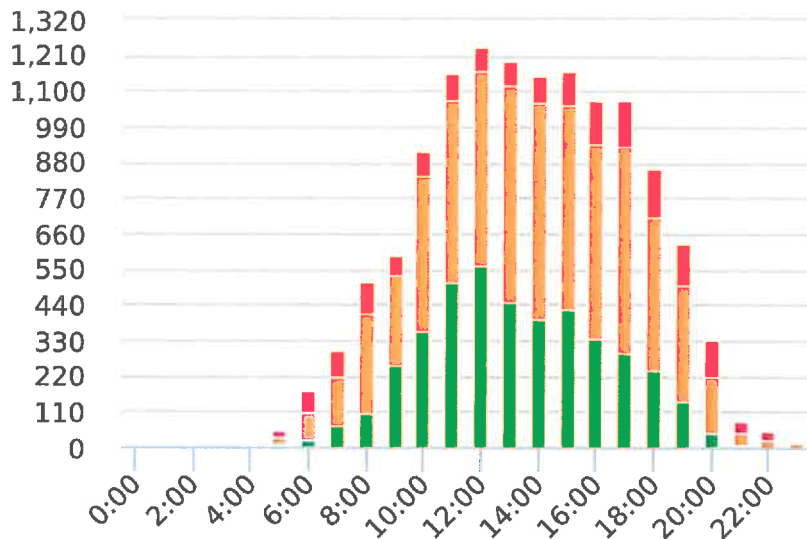
Time of Day: 0:00 to 23:59  
 Dates: 8/12/2019 to 8/18/2019

Site: 17 Mile Dr. 18S Cross Birdrock Rd., SB

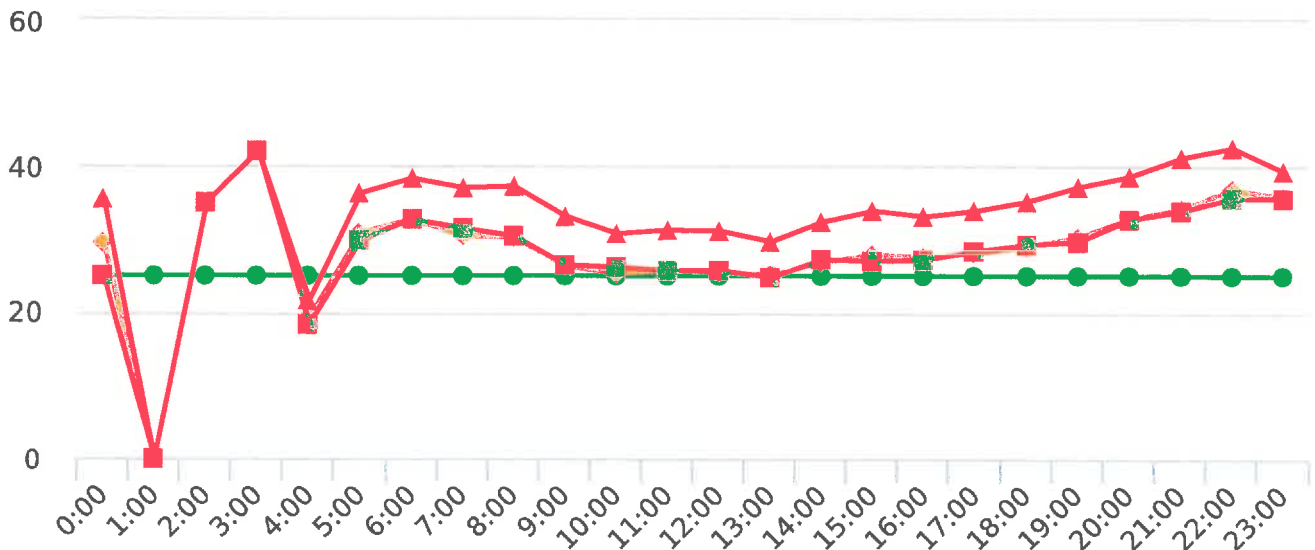
## Overall Summary

Total Days of Data: 7  
 Speed Limit: 25  
 Average Speed: 29.88  
 50th Percentile Speed: 29.58  
 85th Percentile Speed: 35.04  
 Pace Speed Range: 25-35

Minimum Speed: 5  
 Maximum Speed: 65  
 Display Status: Speed Display  
 Average Volume per Day: 1796.9  
 Total Volume: 12578



■ Violators   
 ■ Inside Threshold   
 ■ Compliant   
 ■ Vehicles Slowed   
 ■ Other



● Speed Limit   
 ◆ Average Speed   
 ■ 50% Speed   
 ▲ 85% Speed

Generated by Marianna Pimentel from Pebble Beach Community Services on Oct 2, 2019 at 4:14:23 PM



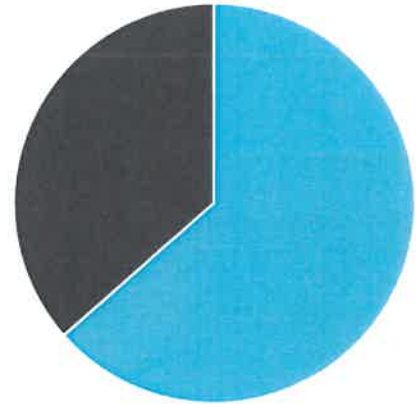
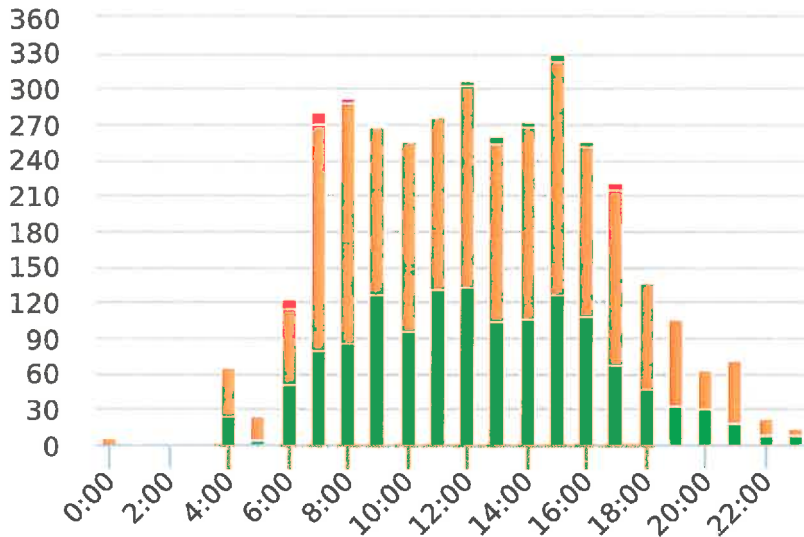
Time of Day: 0:00 to 23:59  
 Dates: 8/19/2019 to 8/24/2019

Site: 17 Mile Dr. 18S Cross Birdrock Rd., SB

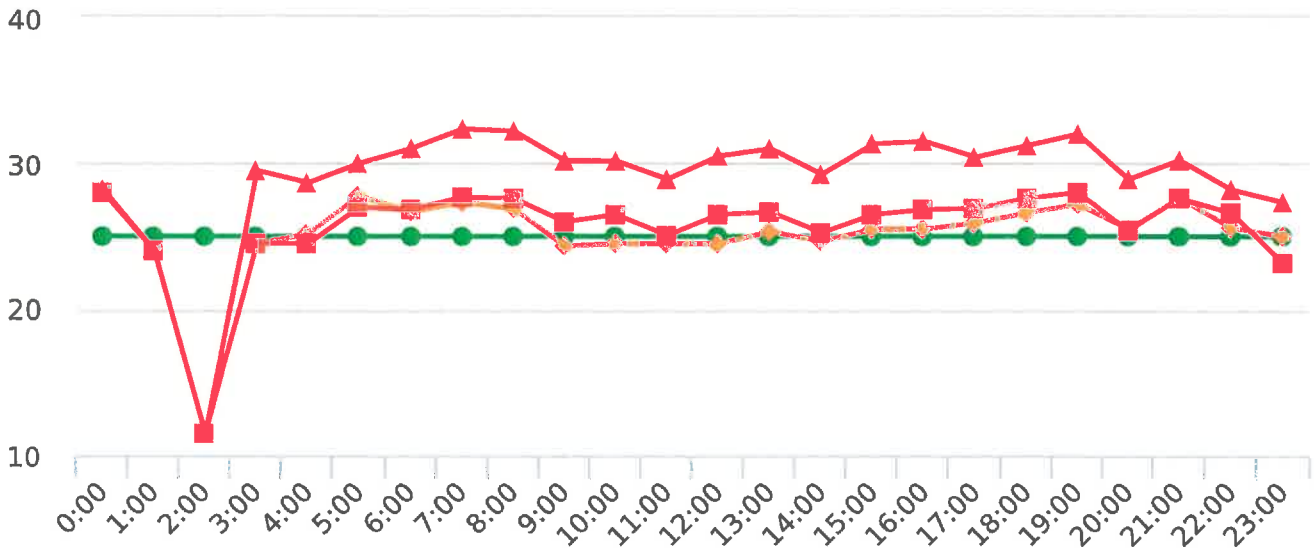
## Overall Summary

Total Days of Data: 6  
 Speed Limit: 25  
 Average Speed: 25.18  
 50th Percentile Speed: 25.68  
 85th Percentile Speed: 29.1  
 Pace Speed Range: 22-32

Minimum Speed: 5  
 Maximum Speed: 45  
 Display Status: Speed Display  
 Average Volume per Day: 611.7  
 Total Volume: 3670



■ Violators   
 ■ Inside Threshold   
 ■ Compliant   
 ■ Vehicles Slowed   
 ■ Other



● Speed Limit   
 ◆ Average Speed   
 ■ 50% Speed   
 ▲ 85% Speed