

**DEPUTY GENERAL MANAGER'S REPORT**

**July 29, 2016**

TO: Board of Directors

FROM: Suha Kilic, Deputy GM/CFO

SUBJECT: **Supplemental Traffic Enforcement Program Status  
Quarter Ending June 30, 2016**

---

During the three-month and twelve-month periods ending June 30, 2016 CHP issued 96 (53 for unsafe speed) and 439 (212 for unsafe speed) citations, respectively. The numbers of citations issued for the three-month and twelve-month periods ending March 31, 2016 were 172 (102 for unsafe speed) and 424 (193 for unsafe speed). CHP also gave 118 verbal warnings and assisted 242 motorists during the quarter. The citations by type are presented in the attached pie charts. Number of citations is reported separately for 19 locations which include 12 locations identified by a 2006 DMFPO survey, and 7 locations added since then based on the feedback received and field observations. The locations and number of citations are presented on the attached maps.

The four mobile speed monitor/display units have been rotated among 12 pre-determined locations during the quarter. The average speeds in most residential zones remain near or below 25 mph with the exception of sections of the Sloat, Forest Lodge, and Lopez Roads. The average and 85% speeds on those highly travelled roads remain near or below 30 mph, and 35 mph, respectively.

Also attached are:

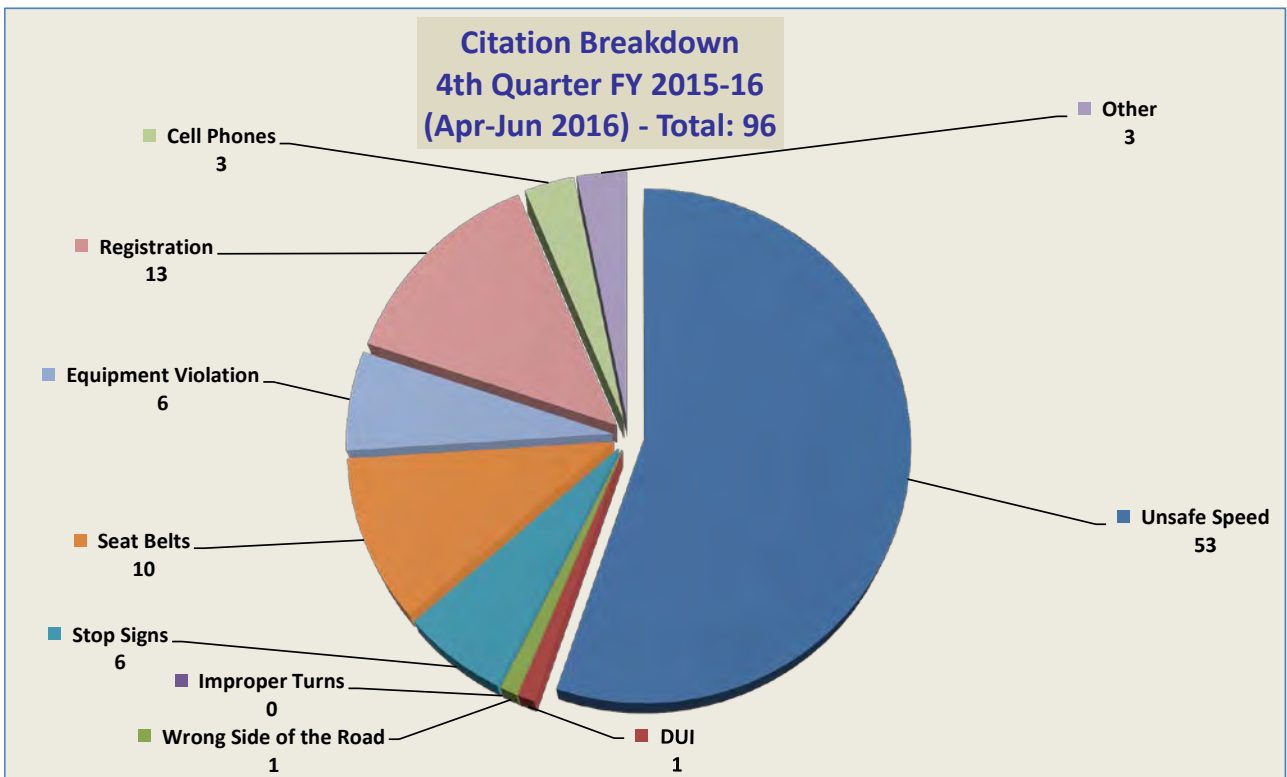
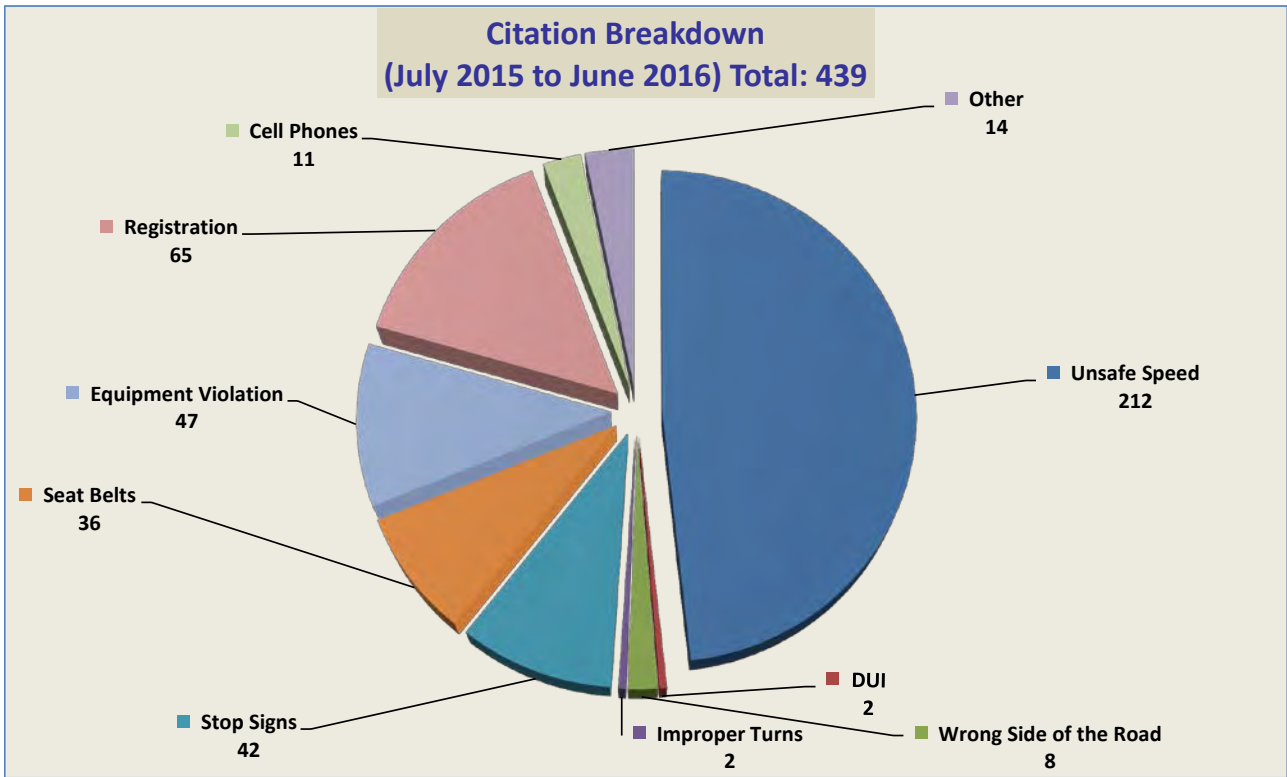
- 1) Speed Summary Reports from radar monitor locations and,
  - 2) Vehicle traffic and speed statistics at locations with higher recorded speeds.
- According to the manufacturer, the monitors may occasionally record moving objects other than vehicles.

Encl.

Agenda Item No. 14

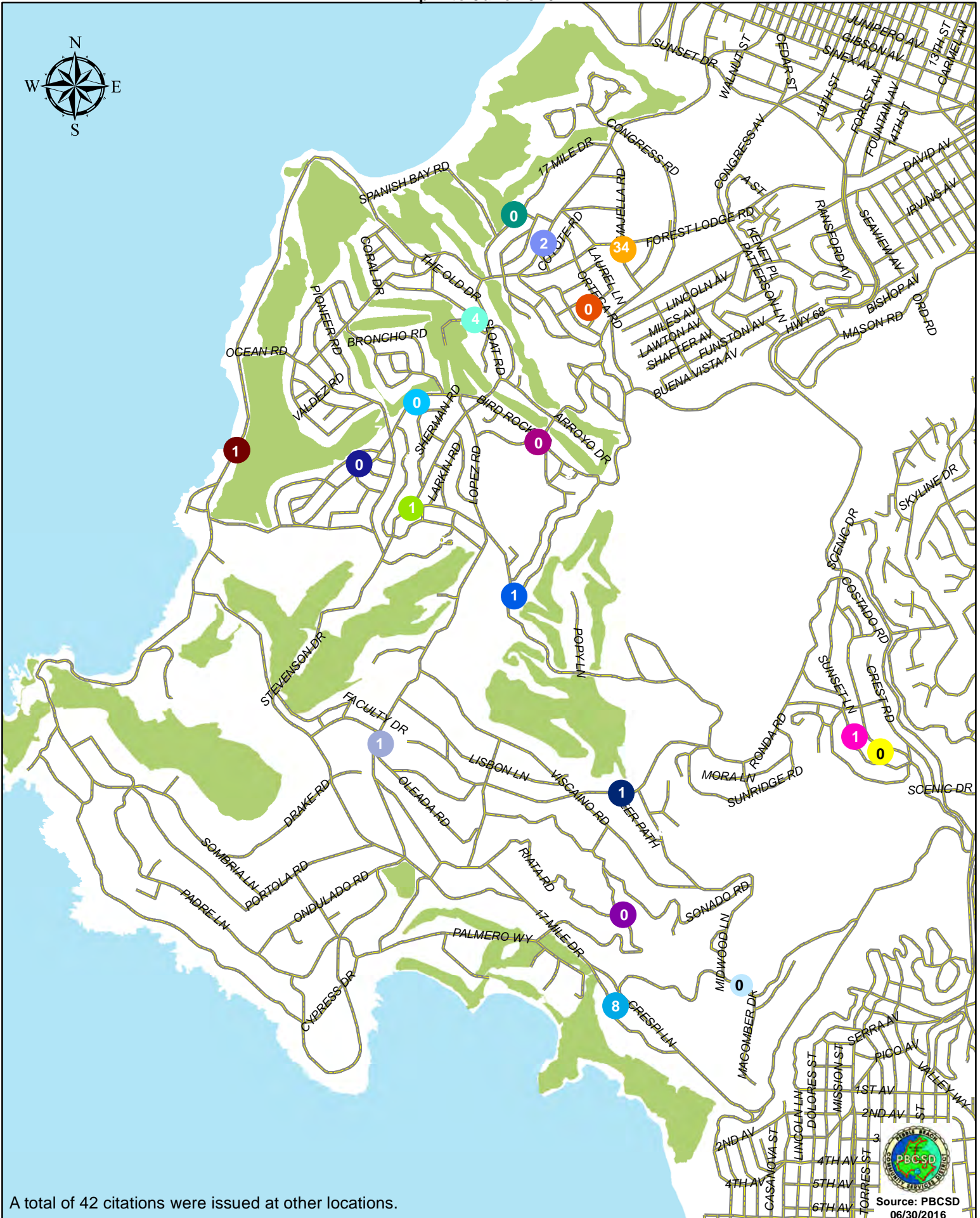
### Vehicle traffic and speed statistics at locations with higher recorded speeds

Location	Travel Direction	Period	# of Vehicles	41 to 45 mph	46 to 50 mph	over 50 mph
Forest Lodge near Majella	East	4/25-5/1 (7 Days)	11,452	54	1	4
"	"	6/6-6/12 (7 Days)	9,707	34	2	1
Forest Lodge near Majella	West	5/2-5/8 (7 Days)	10,790	62	10	3
"	"	5/2-5/8 (7 Days)	10,790	62	10	4
Ortega Rd near Rancho Rd	North	4/25-5/1 (7 Days)	2,866	6	1	0
Sloat Rd near Wranglers	North	6/6-6/12 (7 Days)	15,775	97	6	0
Lopez Rd near Congress	South	4/4-4/10 (7 Days)	3,873	112	18	4
"	"	5/16-5/22 (7 Days)	4,100	90	18	4
Forest Lake Rd near Bristol	South	4/4-4/10 (7 Days)	3,817	1	2	0
Sunridge Rd	North	5/23-5/29 (7 Days)	4,174	63	2	1



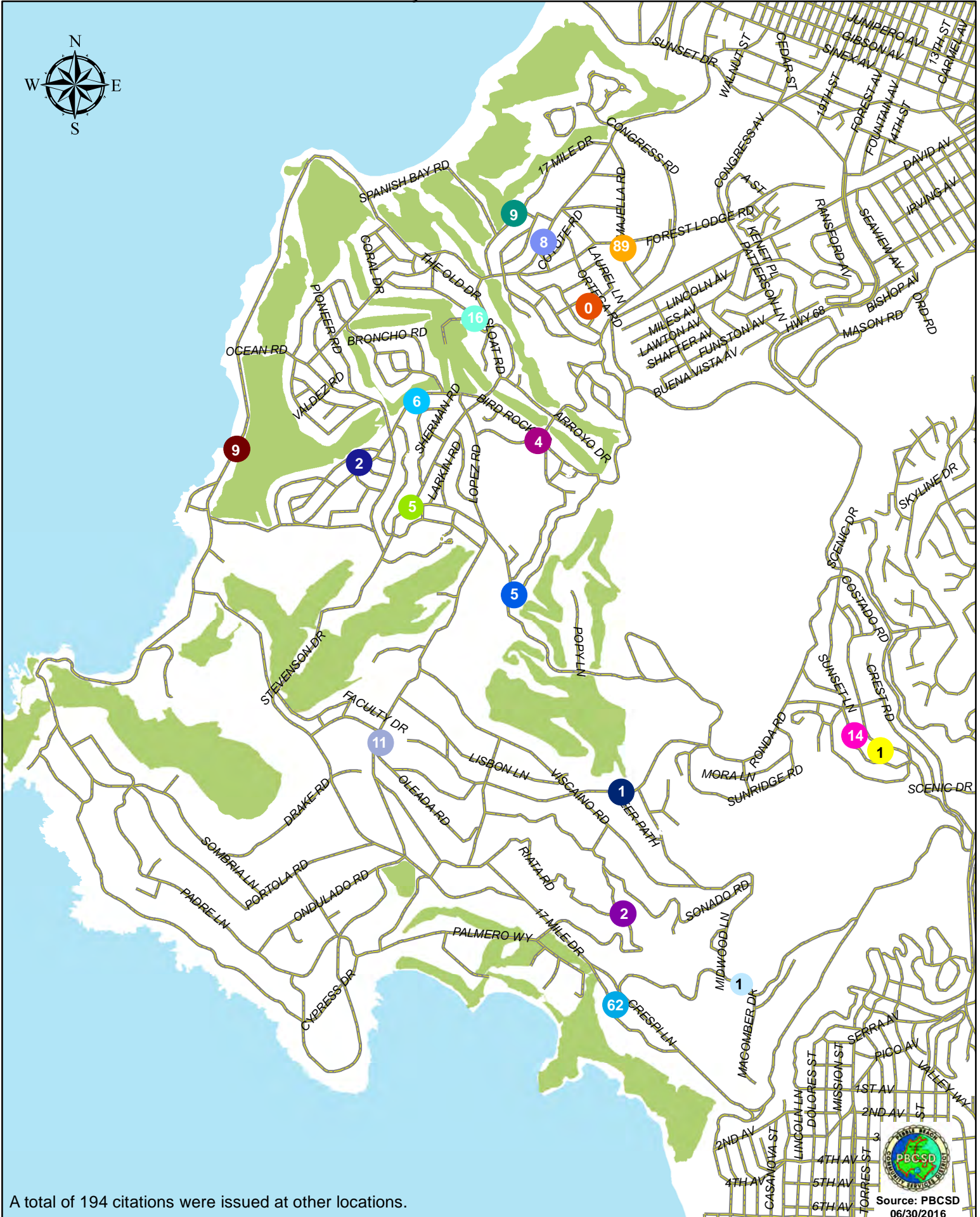
*Note: In addition to the citations above, CHP gave 118 verbal warnings and assisted 242 motorists during 4th Quarter FY 2015-16.*

**CHP Traffic Enforcement Program  
Number of Citations Issued by Locations  
April to June 2016**



Source: PBCSD  
06/30/2016

**CHP Traffic Enforcement Program  
Number of Citations Issued by Locations  
July 2015 to June 2016**



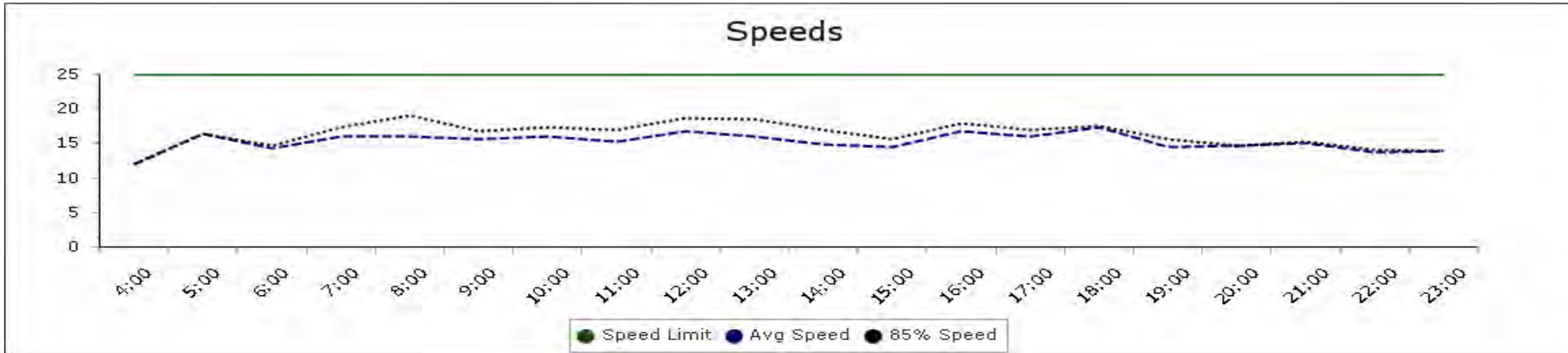
A total of 194 citations were issued at other locations.



Source: PBCSD  
06/30/2016

# Speed Summary Report

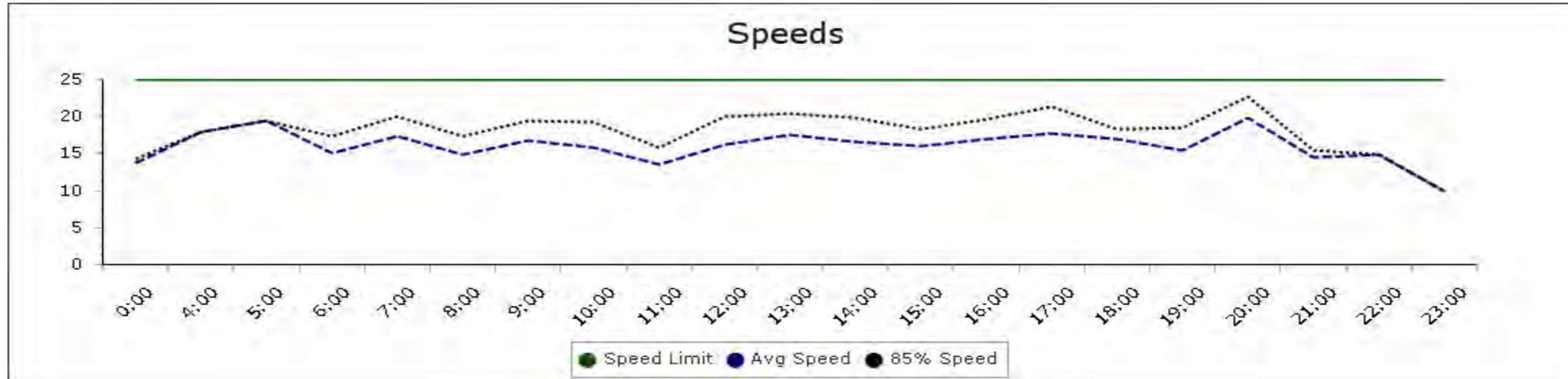
Location: 1N - Sloat Rd & Lost Barranca Rd



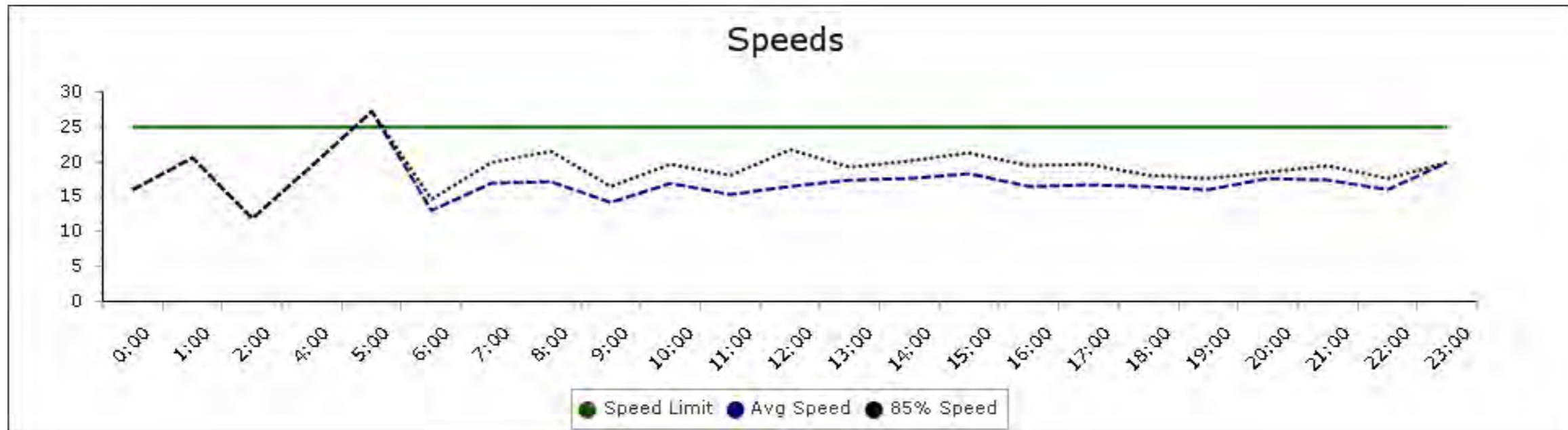
<b>Days of Data</b>	<b>4/25/2016 To 5/1/2016</b>
<b>Average Speed</b>	<b>15.3</b>
<b>85th Percentile Speed</b>	<b>16.35</b>
<b>Maximum Speed</b>	<b>33</b>
<b>Minimum Speed</b>	<b>5</b>

# Speed Summary Report

Location: 1S - Sloat Rd & Lost Barranca Rd



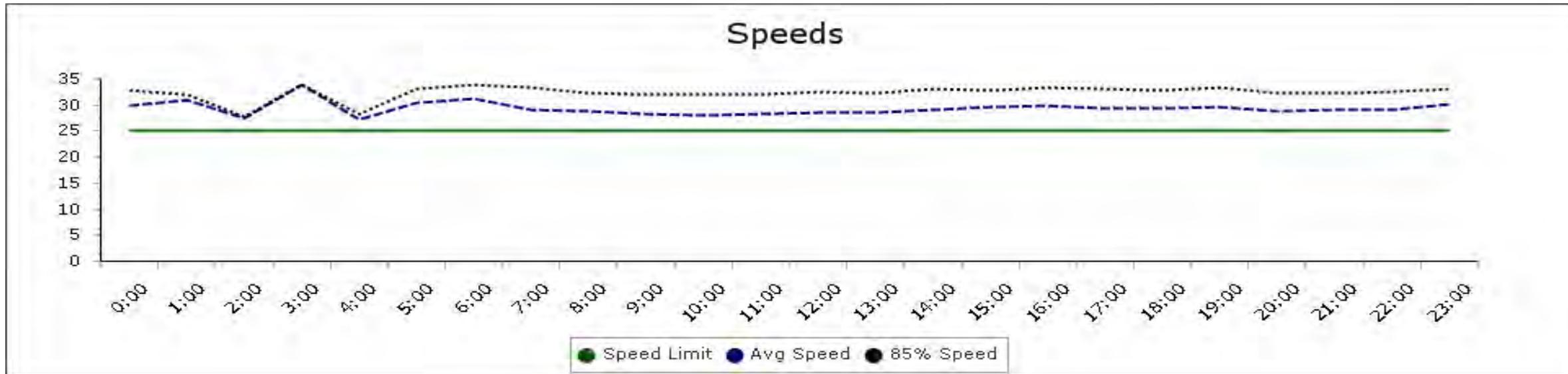
<b>Days of Data</b>	<b>5/2/2016 To 5/8/2016</b>
<b>Average Speed</b>	<b>16.06</b>
<b>85th Percentile Speed</b>	<b>18.13</b>
<b>Maximum Speed</b>	<b>40</b>
<b>Minimum Speed</b>	<b>5</b>



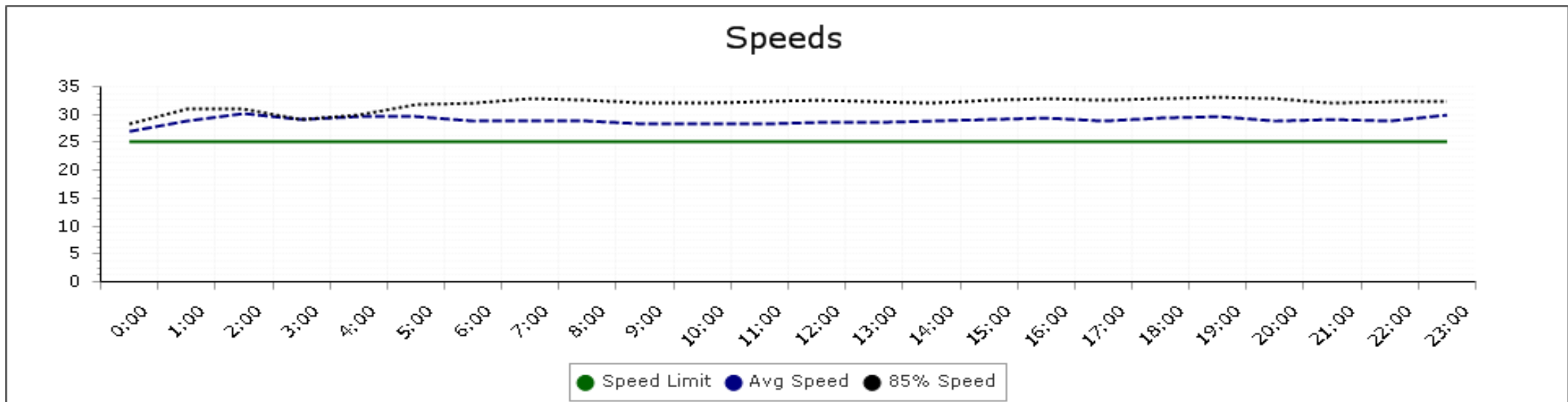
<b>Days of Data</b>	<b>6/13/2016 To 6/19/2016</b>
<b>Average Speed</b>	<b>17.19</b>
<b>85th Percentile Speed</b>	<b>19.08</b>
<b>Maximum Speed</b>	<b>42</b>
<b>Minimum Speed</b>	<b>5</b>

# Speed Summary Report

Location: 2E - Forest Lodge Rd near Majella Rd



Days of Data 4/25/16 To 5/1/2016  
 Average Speed 29.4  
 85th Percentile Speed 32.44  
 Maximum Speed 46  
 Minimum Speed 5

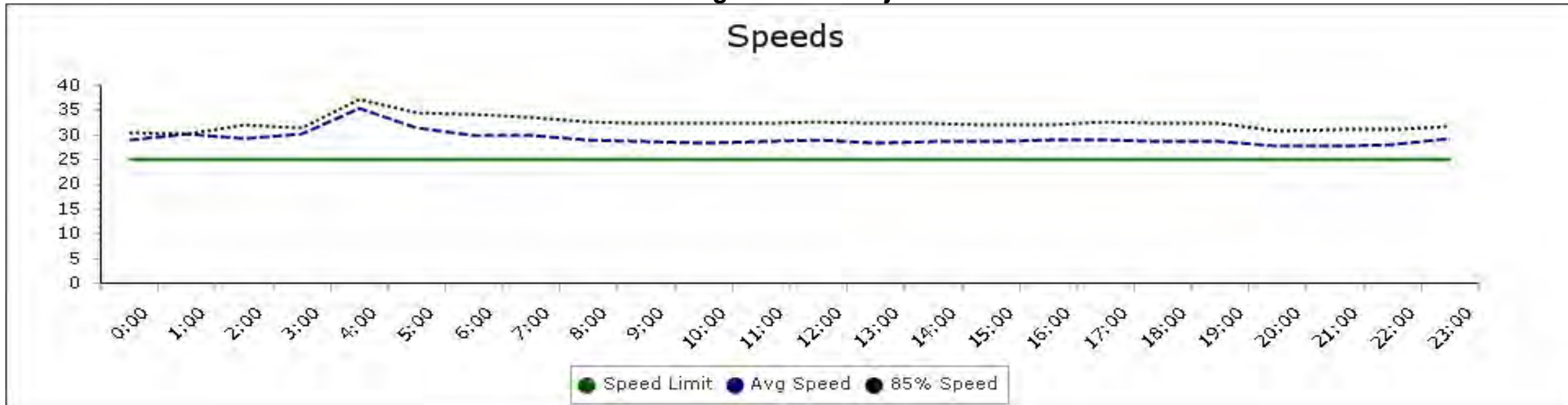


Days of Data 06/06/2016 To 06/12/2016  
 Average Speed 28.98  
 85th Percentile Speed 31.89  
 Maximum Speed 52  
 Minimum Speed 5

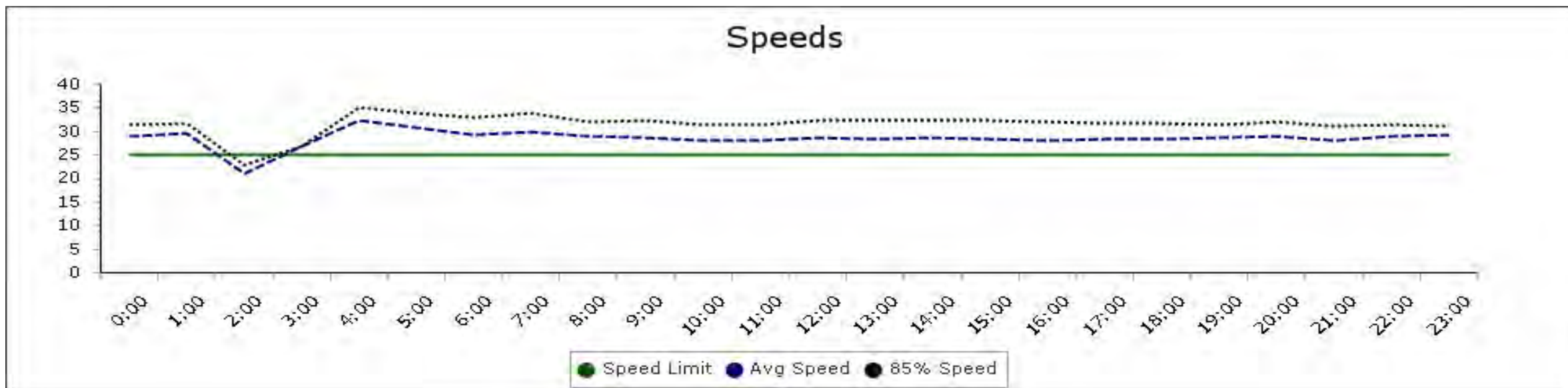


# Speed Summary Report

Location: 2W- Forest Lodge Rd near Majella Rd



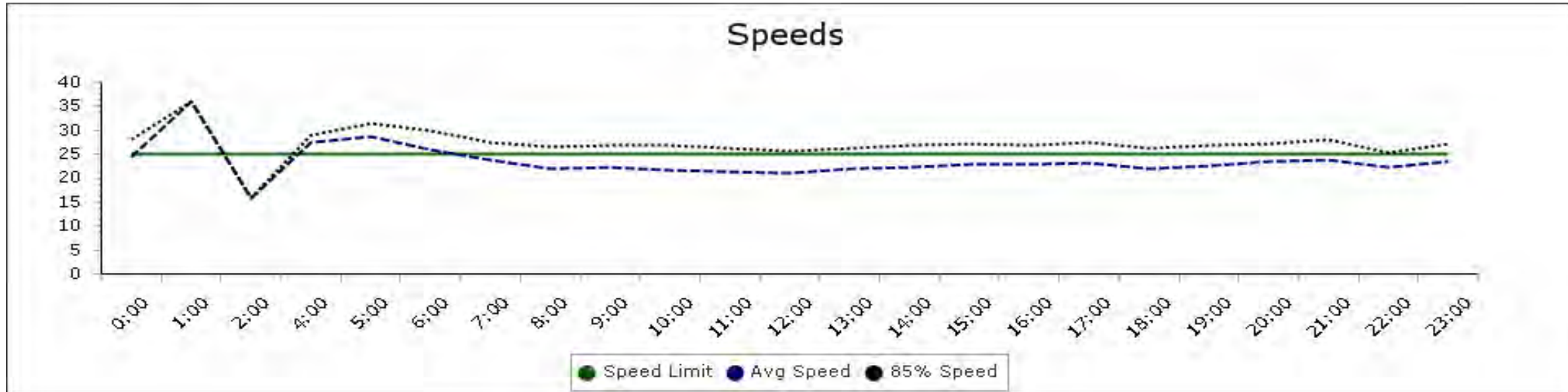
Days of Data 5/2/2016 To 5/8/2016  
 Average Speed 29.32  
 85th Percentile Speed 32.4  
 Maximum Speed 55  
 Minimum Speed 5



Days of Data 6/13/16 To 6/19/16  
 Average Speed 28.57  
 85th Percentile Speed 31.62  
 Maximum Speed 51  
 Minimum Speed 5

# Speed Summary Report

Location: 3N - Ortega Rd near Rancho Rd



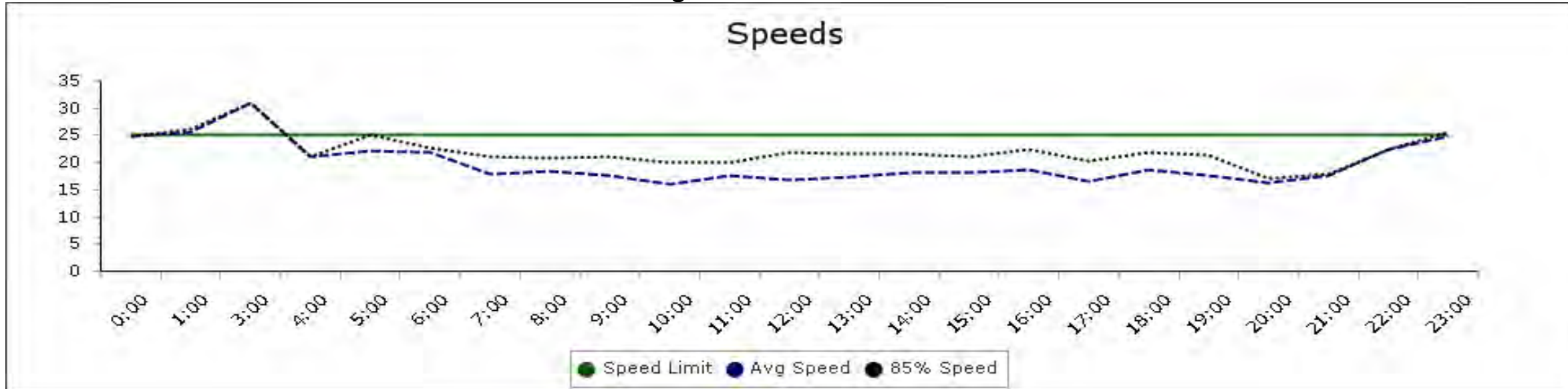
Days of Data 4/25/2016 To 5/1/2016  
 Average Speed 23.54  
 85th Percentile Speed 27.18  
 Maximum Speed 48  
 Minimum Speed 5



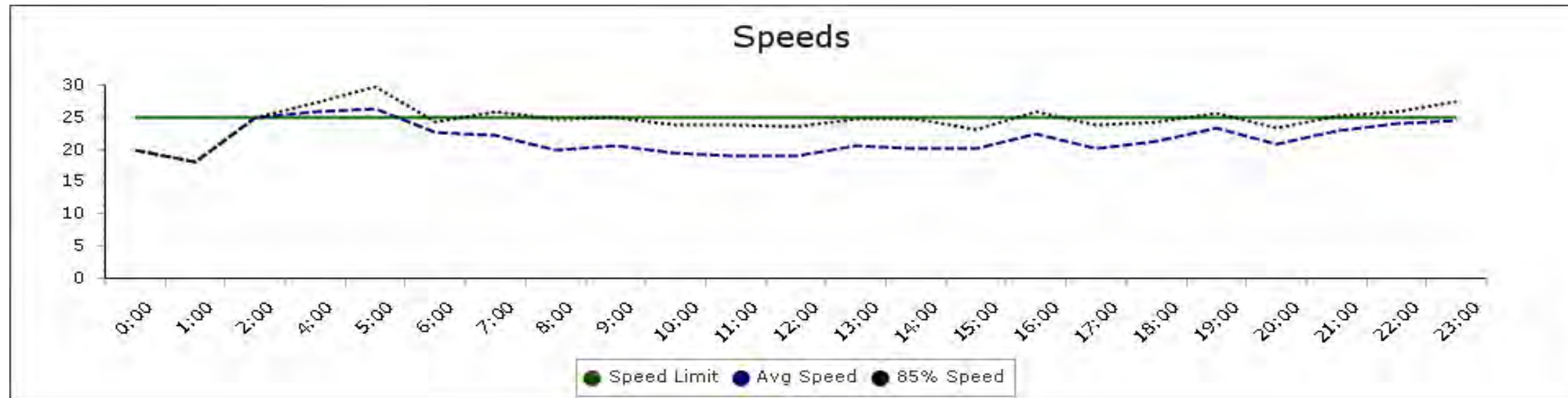
Days of Data 6/6/2016 To 6/12/2016  
 Average Speed 23.16  
 85th Percentile Speed 25.24  
 Maximum Speed 39  
 Minimum Speed 5

# Speed Summary Report

Location: 3S - Ortega Rd near Rancho Rd



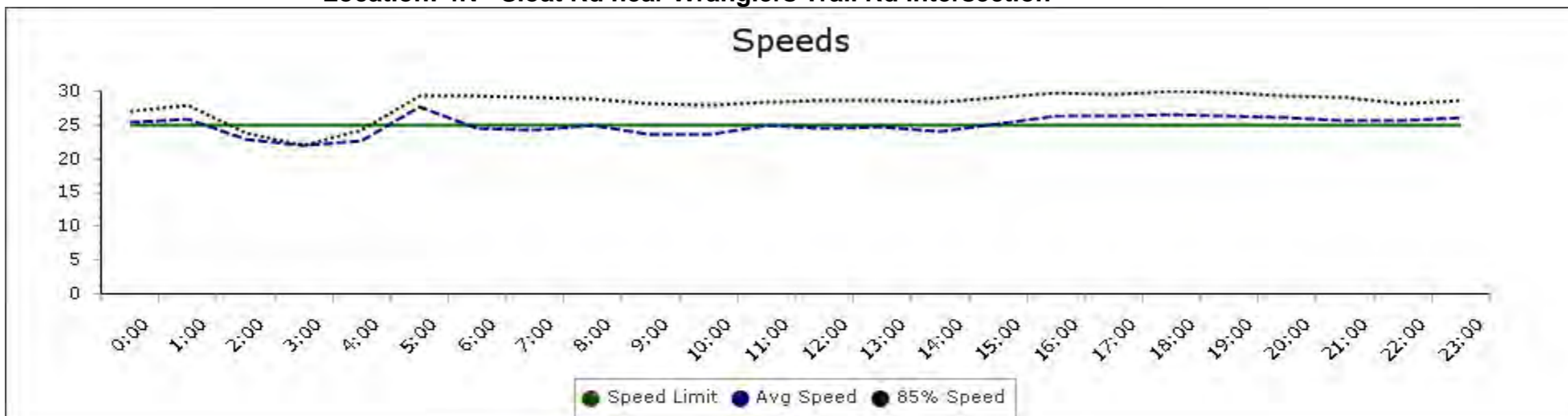
Days of Data 5/2/2016 To 5/8/2016  
 Average Speed 19.9  
 85th Percentile Speed 22.17  
 Maximum Speed 33  
 Minimum Speed 5



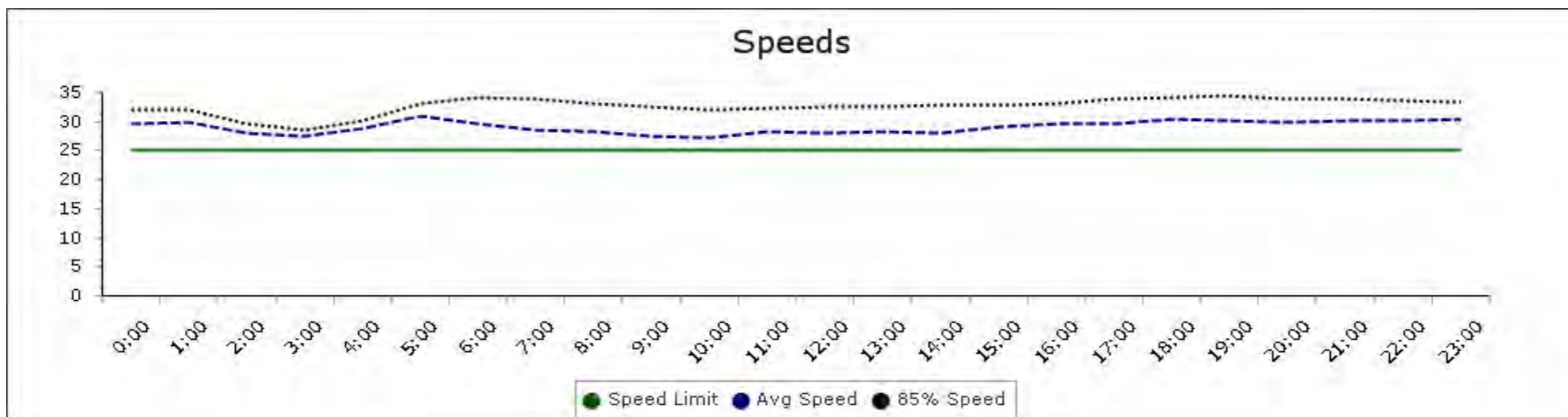
Days of Data 6/13/2016 To 6/19/2016  
 Average Speed 21.66  
 85th Percentile Speed 24.55  
 Maximum Speed 36  
 Minimum Speed 5

# Speed Summary Report

Location: 4N - Sloat Rd near Wranglers Trail Rd intersection



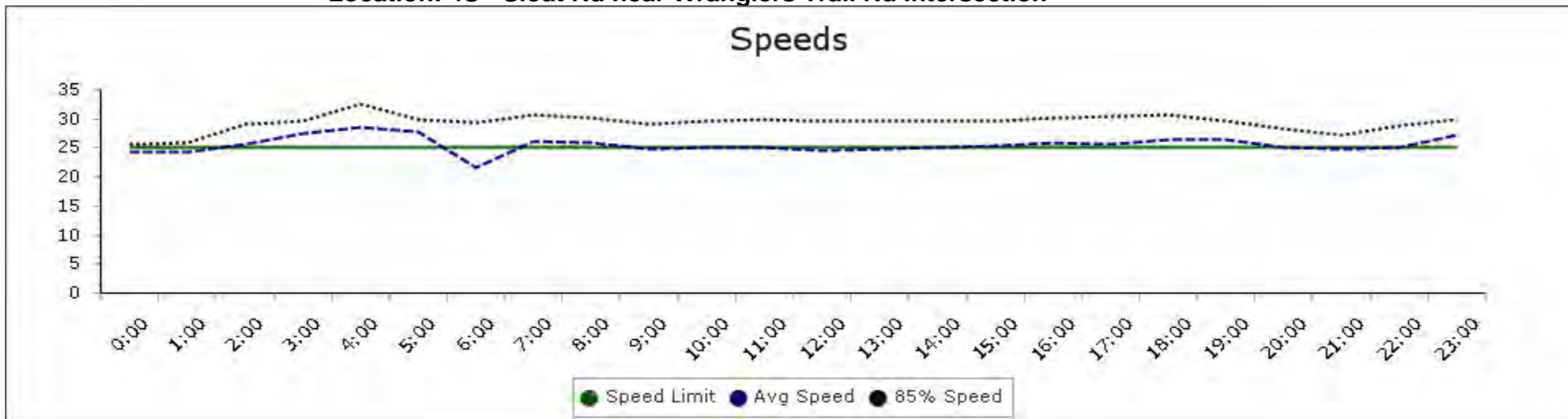
Days of Data 4/25/2016 To 5/1/2016  
 Average Speed 25.01  
 85th Percentile Speed 28.12  
 Maximum Speed 44  
 Minimum Speed 5



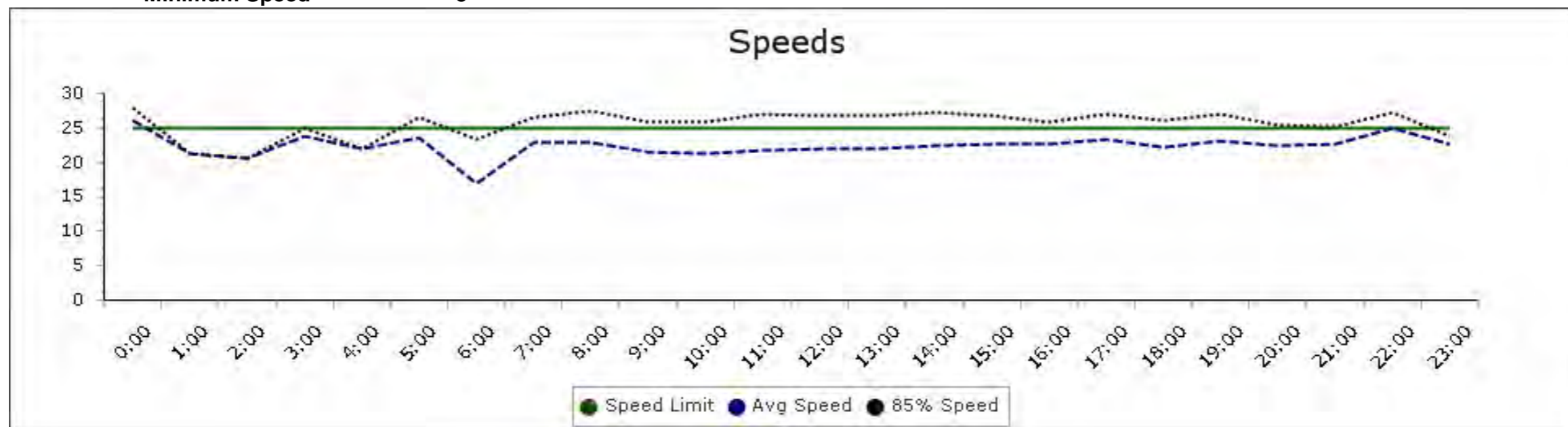
Days of Data 6/6/2016 To 6/12/2016  
 Average Speed 29.11  
 85th Percentile Speed 32.73  
 Maximum Speed 49  
 Minimum Speed 5

# Speed Summary Report

Location: 4S - Sloat Rd near Wranglers Trail Rd intersection



Days of Data 5/2/2016 To 5/8/2016  
 Average Speed 25.57  
 85th Percentile Speed 29.4  
 Maximum Speed 44  
 Minimum Speed 5



Days of Data 6/13/2016 To 6/19/2016  
 Average Speed 22.43  
 85th Percentile Speed 25.64  
 Maximum Speed 37  
 Minimum Speed 5

# Speed Summary Report

Location: 5S - Bird Rock Rd near Colton Rd



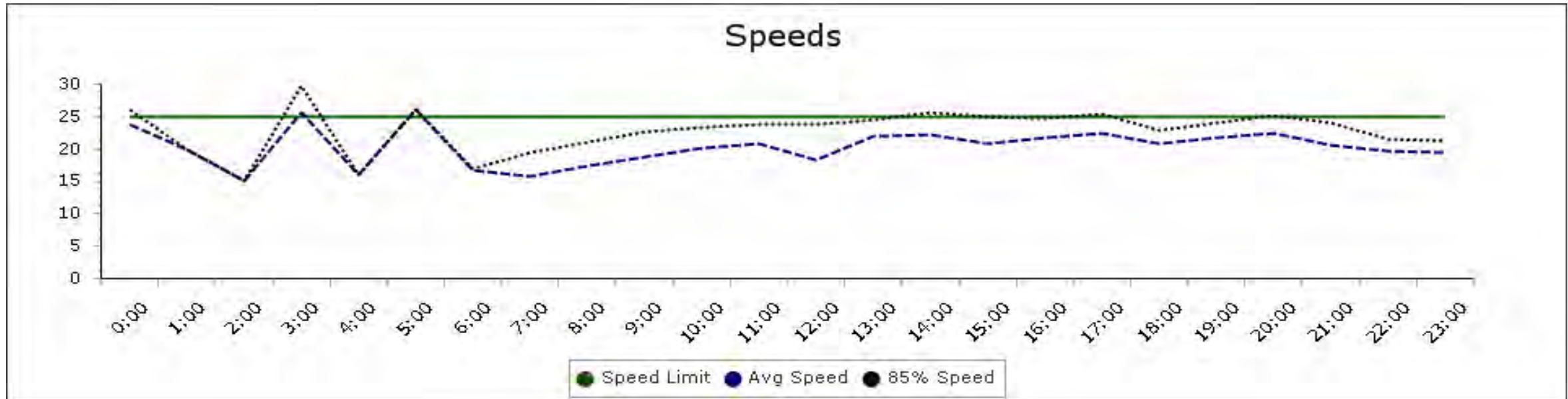
**Days of Data** 4/4/2016 To 4/10/2016  
**Average Speed** 21.32  
**85th Percentile Speed** 23.3  
**Maximum Speed** 36  
**Minimum Speed** 5



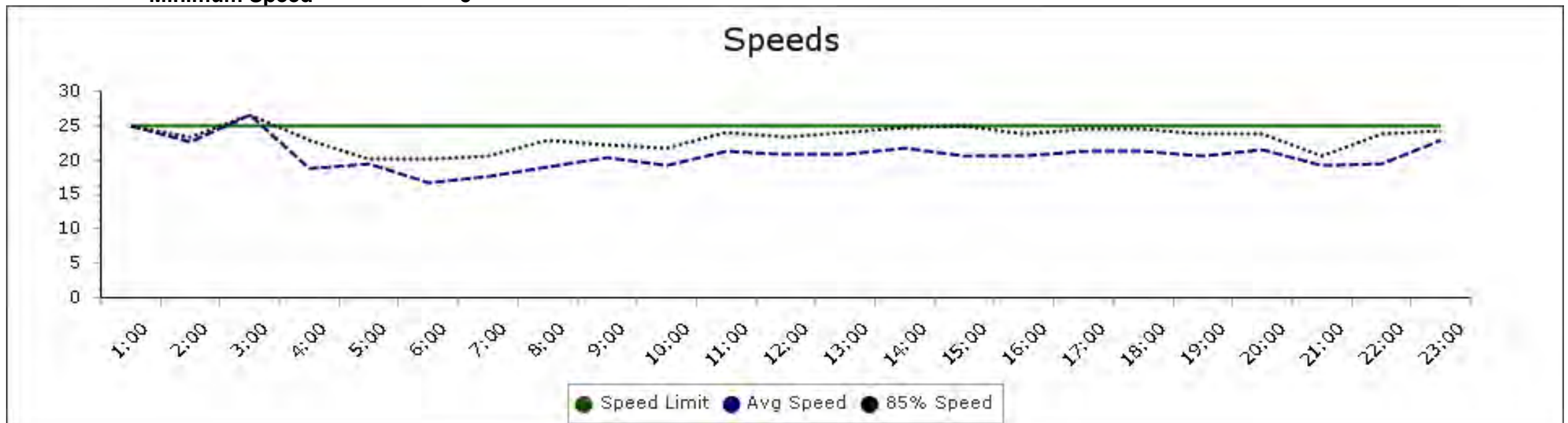
**Days of Data** 5/16/2016 To 5/22/2016  
**Average Speed** 22.96  
**85th Percentile Speed** 27.07  
**Maximum Speed** 45  
**Minimum Speed** 5

# Speed Summary Report

Location: 6E - Sloat Rd at Mestres Dr intersection



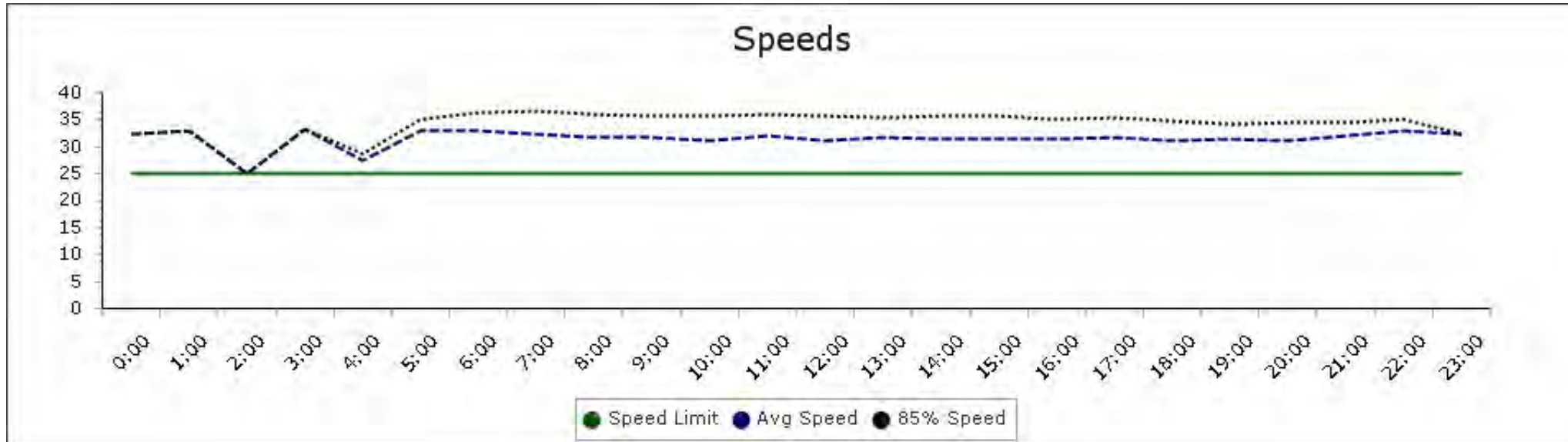
Days of Data 4/4/2016 To 4/10/2016  
 Average Speed 20.36  
 85th Percentile Speed 22.84  
 Maximum Speed 40  
 Minimum Speed 5



Days of Data 5/16/2016 To 5/22/2016  
 Average Speed 20.78  
 85th Percentile Speed 23.29  
 Maximum Speed 43  
 Minimum Speed 5

# Speed Summary Report

Location: 7S - Lopez Rd near Congress Rd S.



Days of Data 4/4/2016 To 4/10/2016  
 Average Speed 31.54  
 85th Percentile Speed 34.27  
 Maximum Speed 58  
 Minimum Speed 5

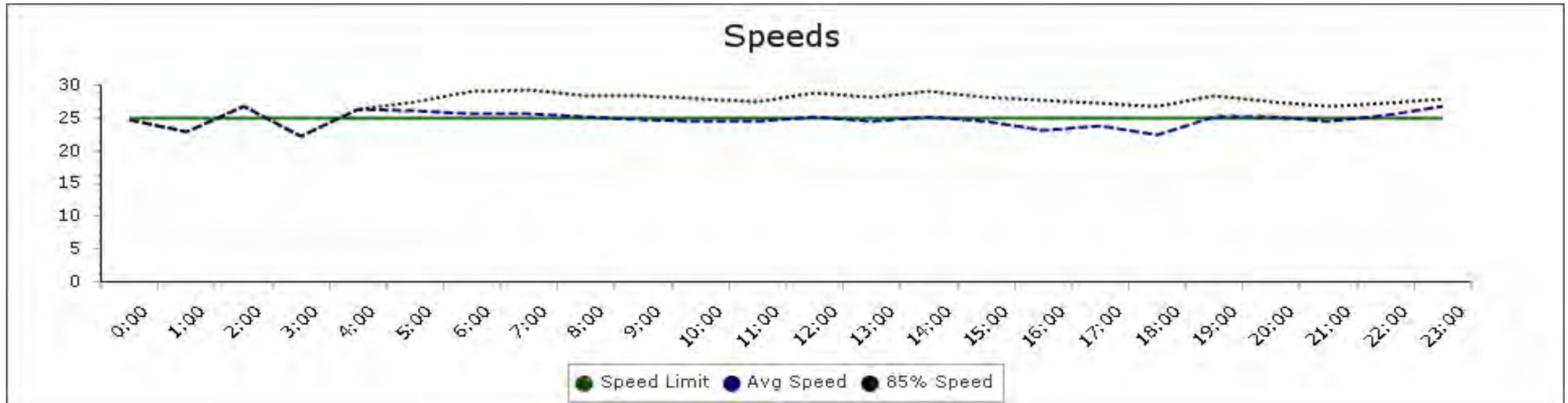


Days of Data 5/16/2016 To 5/22/2016  
 Average Speed 30.79  
 85th Percentile Speed 33.78  
 Maximum Speed 55  
 Minimum Speed 5

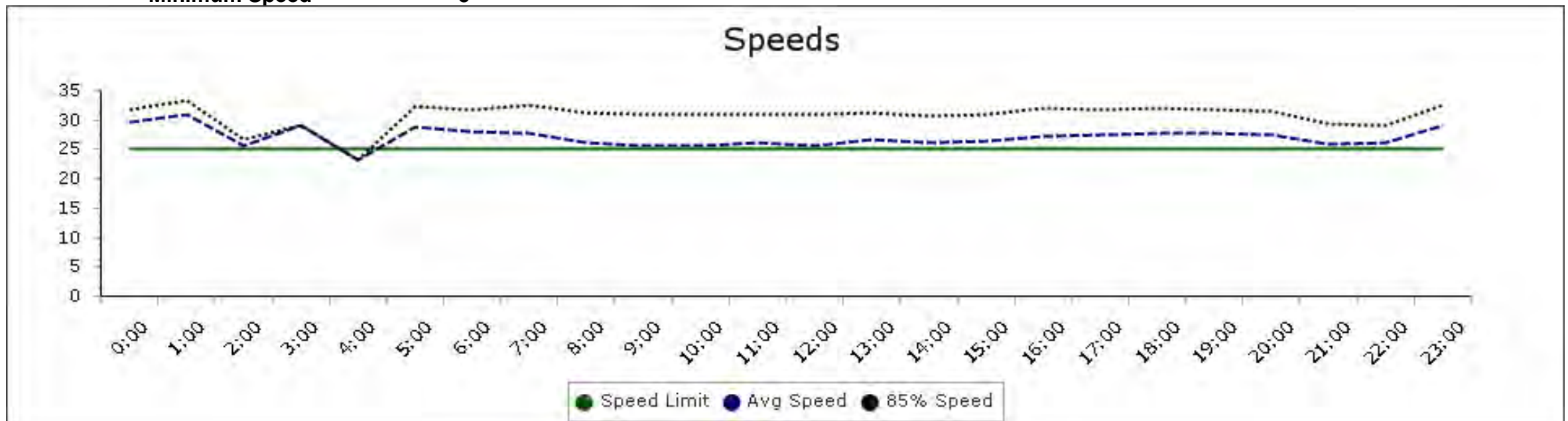


# Speed Summary Report

Location: 8S - Forest Lake Rd near Bristol Curve



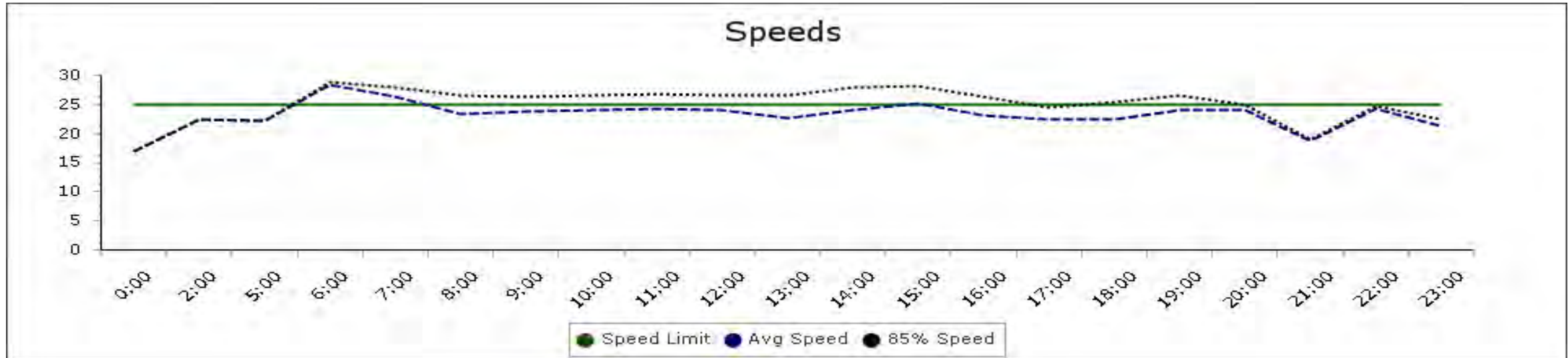
Days of Data 4/4/2016 To 4/10/2016  
 Average Speed 24.79  
 85th Percentile Speed 27.31  
 Maximum Speed 46  
 Minimum Speed 5



Days of Data 5/16/2016 To 5/22/2016  
 Average Speed 27.12  
 85th Percentile Speed 30.8  
 Maximum Speed 45  
 Minimum Speed 5

# Speed Summary Report

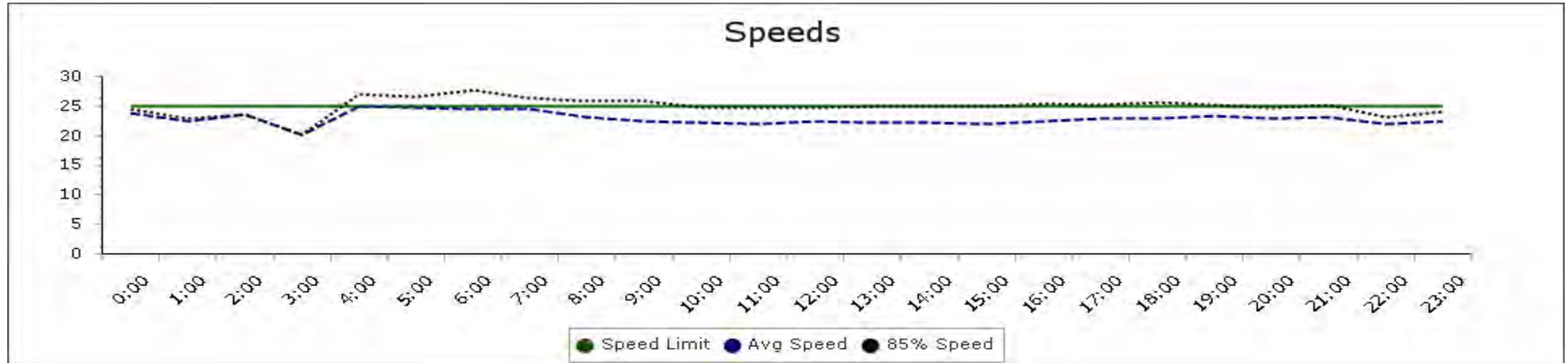
Location: 9E - Ronda Rd at Spruance Rd intersection



Days of Data	5/23/2016 To 5/29/2016
Average Speed	23.25
85th Percentile Speed	25.13
Maximum Speed	37
Minimum Speed	5

# Speed Summary Report

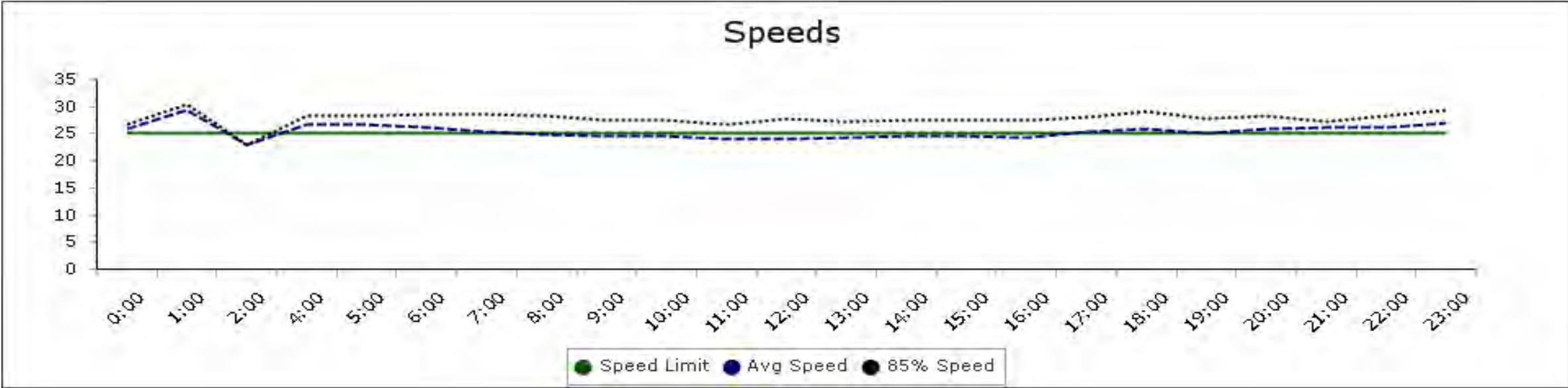
Location: 10N - Sunridge Rd



<b>Days of Data</b>	<b>5/23/2016 To 5/29/2016</b>
<b>Average Speed</b>	<b>22.89</b>
<b>85th Percentile Speed</b>	<b>24.92</b>
<b>Maximum Speed</b>	<b>45</b>
<b>Minimum Speed</b>	<b>5</b>

# Speed Summary Report

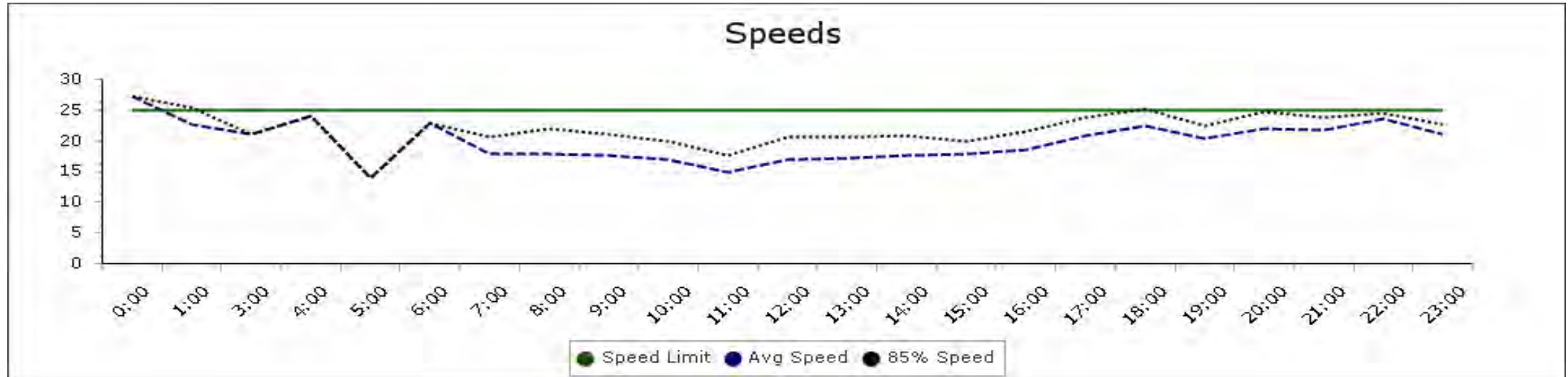
Location: 10S - Sunridge Rd



<b>Days of Data</b>	<b>4/18/2016 To 4/24/2016</b>
<b>Average Speed</b>	<b>25.43</b>
<b>85th Percentile Speed</b>	<b>27.83</b>
<b>Maximum Speed</b>	<b>39</b>
<b>Minimum Speed</b>	<b>5</b>

# Speed Summary Report

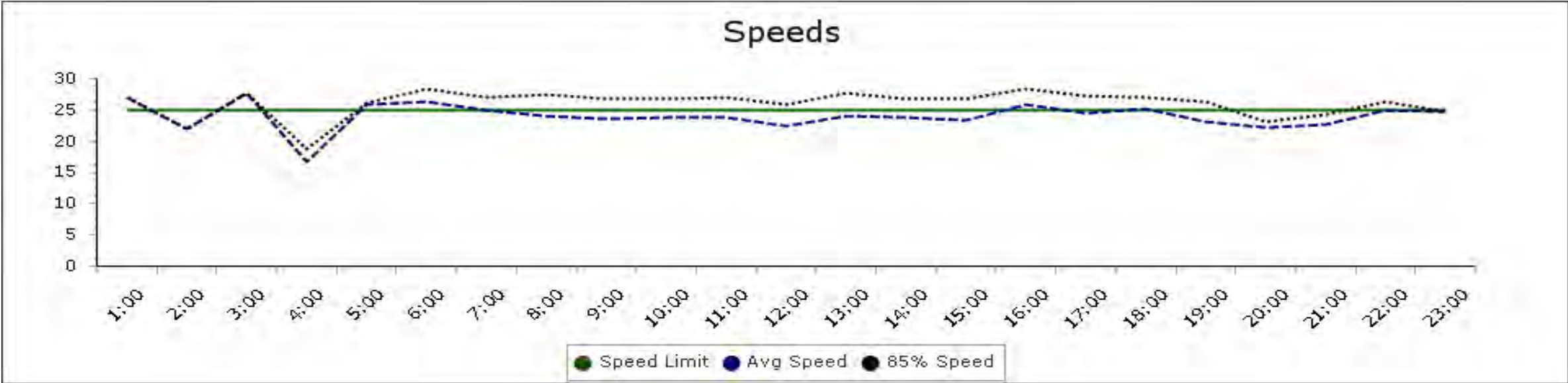
Location: 11N - El Bosque Dr



<b>Days of Data</b>	<b>5/23/2016 To 5/29/2016</b>
<b>Average Speed</b>	<b>19.91</b>
<b>85th Percentile Speed</b>	<b>22.04</b>
<b>Maximum Speed</b>	<b>35</b>
<b>Minimum Speed</b>	<b>5</b>

# Speed Summary Report

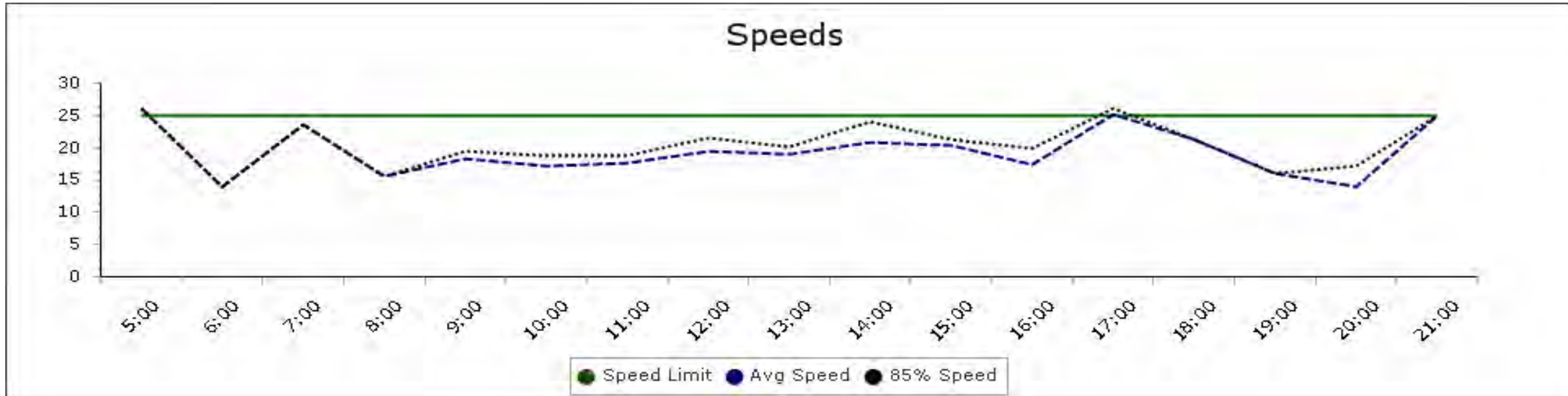
Location: 11S - El Bosque Dr



<b>Days of Data</b>	<b>4/18/2016 To 4/24/2016</b>
<b>Average Speed</b>	<b>24.01</b>
<b>85th Percentile Speed</b>	<b>26.08</b>
<b>Maximum Speed</b>	<b>40</b>
<b>Minimum Speed</b>	<b>5</b>

# Speed Summary Report

Location: 12S - Crespi Ln near Del Ciervo Rd



<b>Days of Data</b>	<b>4/18/2016 To 4/24/2016</b>
<b>Average Speed</b>	<b>19.45</b>
<b>85th Percentile Speed</b>	<b>20.51</b>
<b>Maximum Speed</b>	<b>37</b>
<b>Minimum Speed</b>	<b>5</b>